LOC I-ABE	APP CRS	Rwy ldg	7599
110.7	063°	TDZE	394
		Apt Elev	394

ILS or LOC RWY 6
LEHIGH VALLEY INTL (ABE)

*RVR 1800 authorized with use of FD or AP or HUD to DA.

MALSR

MISSED APPROACH: Climb to 3000 on heading 063° and STW R-243 to MUDRE INT/STW 20.5 DME/RADAR and hold.

ATIS	ALLENTOWN APP CON	ALLENTOWN TOWER	GND CON	CLNC DEL
126.975	119.65 124.45 351.8	120.5 257.95	121.9 257.95	124.05 257.95

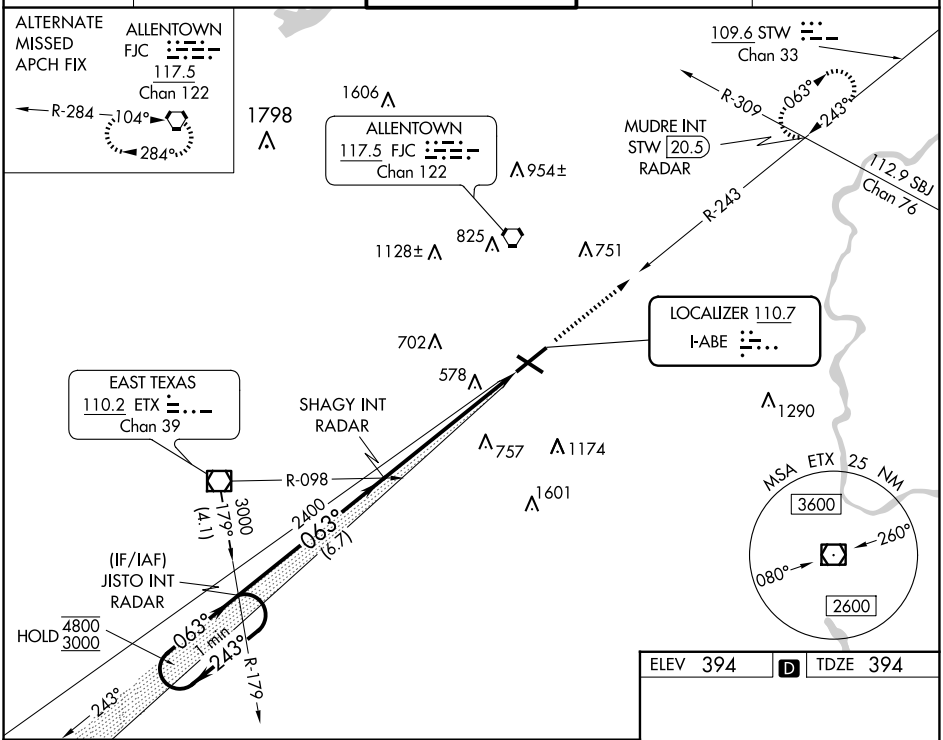

VGSI and descent angles not coincident (VGSI Angle 3.00/TCH 74).

3000 hdg 063°	STW R-243	MUDRE INT

One Minute Holding Pattern

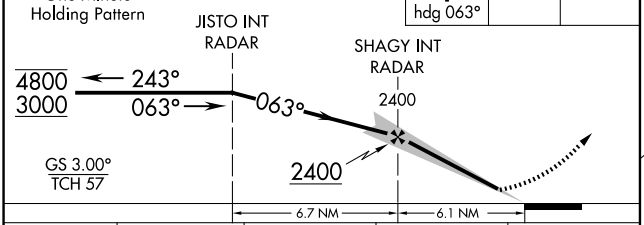

ELEV 394 | D | TDZE 394

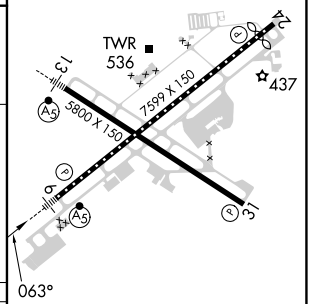

REIL Rwys 24 and 31
HIRL Rwys 6-24 and 13-31

CATEGORY	A	B	C	D
S-ILS 6*	594/24 200 (200-½)			
S-LOC 6	920/24 526 (600-½)		920/55 526 (600-1)	
C CIRCLING	920-1 526 (600-1)		1180-2¼ 786 (800-2¼)	1600-3 1206 (1300-3)

FAF to MAP 6.1 NM					
Knots	60	90	120	150	180
Min:Sec	6:06	4:04	3:03	2:26	2:02

NE-4, 23 JAN 2025 to 20 FEB 2025