WAAS CH 86800 W26A	APP CRS 262°	Rwy ldg 5000 TDZE 347 Apt Elev 347

RNAV (GPS) RWY 26
CAPITAL CITY (CXY)

RNP APCH - GPS.

When local altimeter setting not received, use Harrisburg Intl altimeter setting. Circling Rwy 12 NA at night. Rwy 26 helicopter visibility reduction below ¾ SM NA. Circling NA south of Rwy 8-26. VDP NA when using Harrisburg Intl altimeter setting.

MISSED APPROACH: Climb to 3100 direct LOTCI and right turn via 020° track to WAPKO and right turn 117° track to CURNA and hold.

ATIS	HARRISBURG APP CON	CAPITAL CITY TOWER ★	GND CON	UNICOM
134.95	124.1 273.525	119.5 (CTAF) L 257.8	121.9	122.95

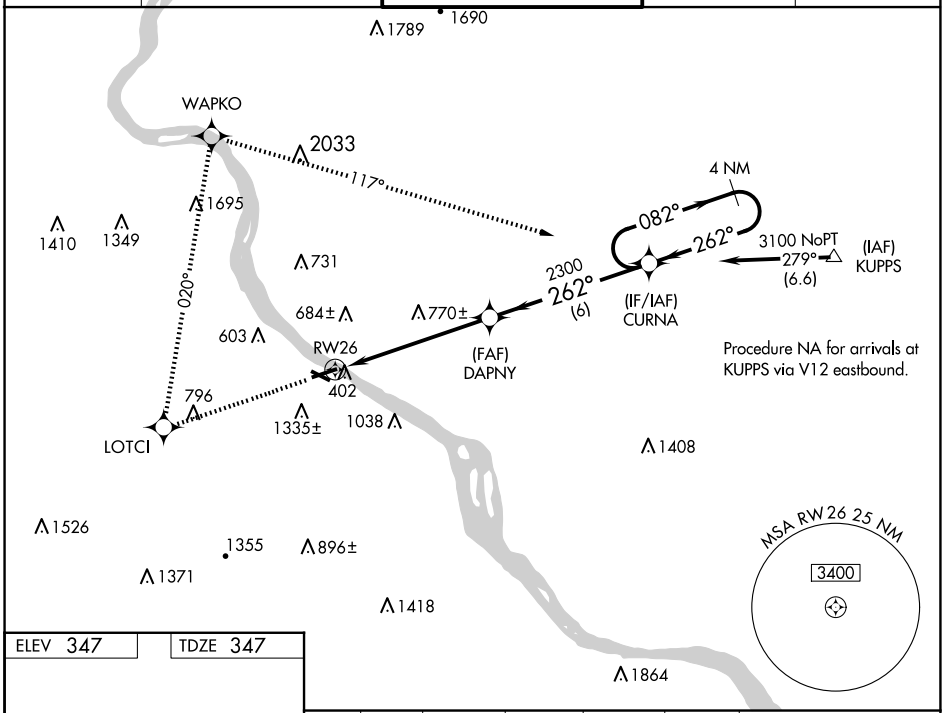

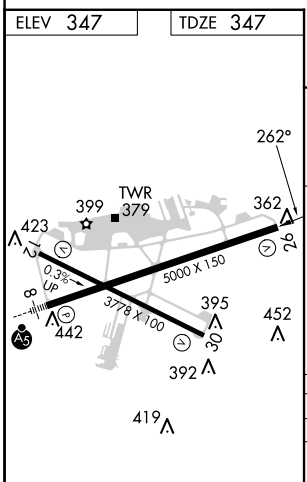

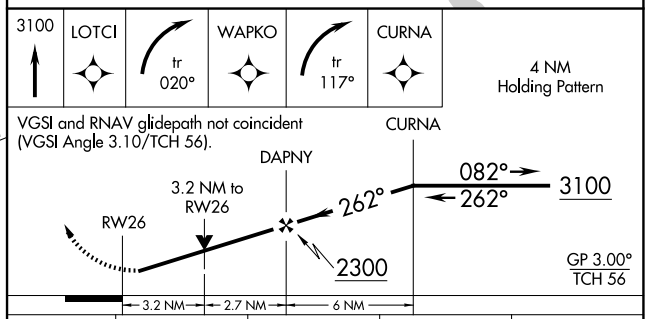

CATEGORY	A	B	C	D
LPV DA	847-1⅜ 500 (500-1⅜)			
LNAV MDA	1460-1¼ 1113 (1200-1¼)	1460-1½ 1113 (1200-1½)	1460-3 1113 (1200-3)	
CIRCLING	1460-1¼ 1113 (1200-1¼)	1700-1½ 1353 (1400-1½)	1700-3 1353 (1400-3)	

NE-4, 23 JAN 2025 to 20 FEB 2025
NE-4, 23 JAN 2025 to 20 FEB 2025