COPTER VOR 258°
HELENA RGNL (HLN)

VORTAC HLN	APP CRS	Rwy ldg	N/A
117.7	258°	Surface Elev	3846
Chan 124		Apt Elev	3877

NA
-17°C

When local altimeter setting not received, procedure NA.

MISSED APPROACH: Climb to 4700 then climbing right turn to 8000 direct HLN VORTAC and hold, continue climb-in-hold to 8000.

ATIS	HELENA APP CON ★	HELENA TOWER ★	GND CON	UNICOM
120.4	119.5 229.4	118.3 (CTAF) L 257.8	121.9	122.95

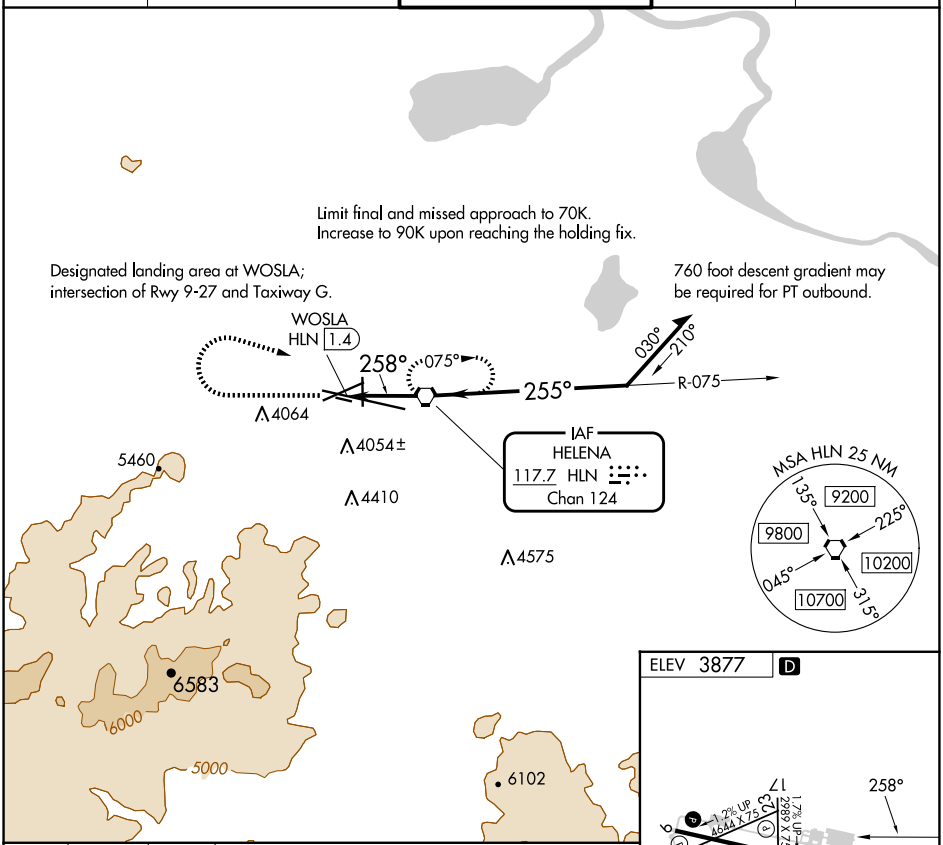

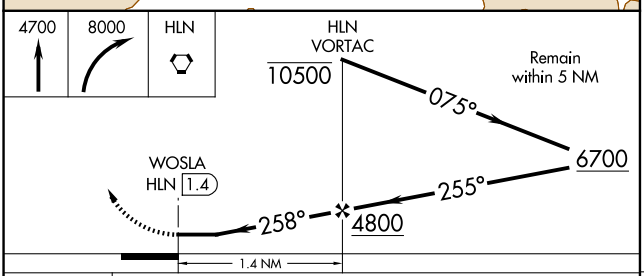

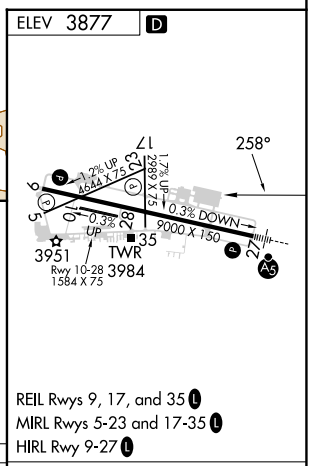

CATEGORY	COPTER
H-258	4320-1 474 (500-1)

FAF to MAP 1.4 NM

Knots	45	60	75	90	105
Min:Sec	1:52	1:24	1:07	0:56	0:48

NW-1, 23 JAN 2025 to 20 FEB 2025
NW-1, 23 JAN 2025 to 20 FEB 2025