ILS or LOC RWY 32
MUSKEGON COUNTY (MKG)

LOC/DME I-MKG	APP CRS	Rwy ldg	6100
109.9	321°	TDZE	629
Chan 36		Apt Elev	629

DME or RADAR required. RNAV 1-GPS required.

For inop ALS, increase S-LOC Cat C/D visibility to 1⅜ SM.
**RVR 1800 authorized with use of FD or AP or HUD to DA.

MALSR

MISSED APPROACH: Climb to 2500 then climbing right turn to 3000 direct SINNI and hold.

ATIS	GREAT LAKES APP CON ★	MUSKEGON TOWER ★	GND CON	UNICOM
124.3	119.8 290.35 (North) 133.825 290.35 (South)	126.25 (CTAF) L 343.725	121.6	122.95

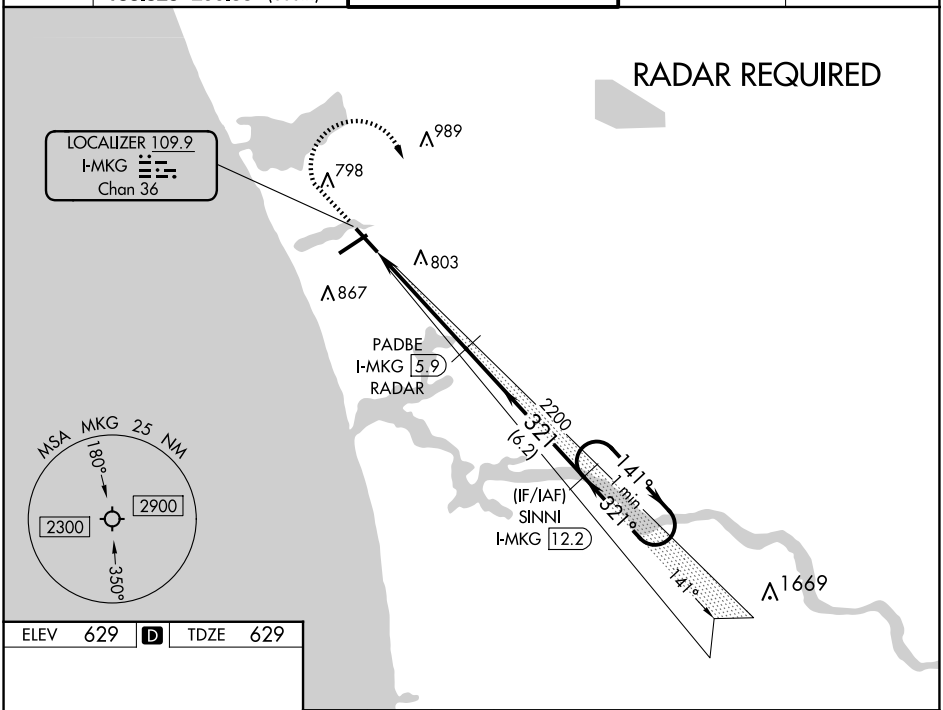

ELEV 629 D TDZE 629

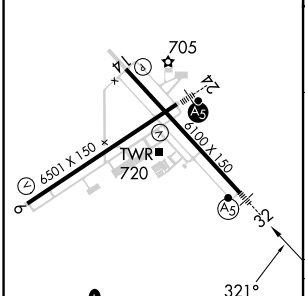

REIL Rwy 6 L
REIL Rwy 14
HIRL Rwys 6-24 L
HIRL Rwys 14-32

FAF to MAP 4.8 NM

Knots	60	90	120	150	180
Min:Sec	4:48	3:12	2:24	1:55	1:36

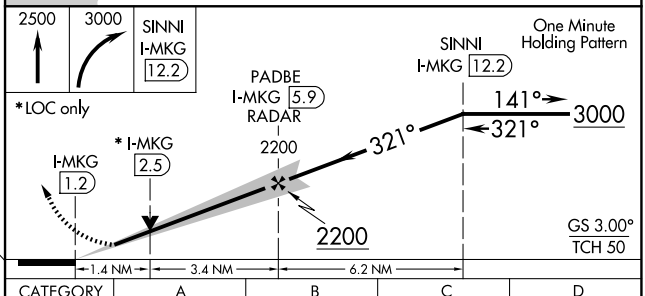

CATEGORY	A	B	C	D
S-ILS 32**	829/24 200 (200-½)			
S-LOC 32	1120/24 491 (500-½)		1120/50 491 (500-1)	
C CIRCLING	1120-1 491 (500-1)	1180-1 551 (600-1)	1200-1½ 571 (600-1½)	1200-2 571 (600-2)

EC-1, 23 JAN 2025 to 20 FEB 2025