# RNAV (GPS) Y RWY 1L
## NAPA COUNTY (APC)

| WAAS CH 56613 W01A | APP CRS 006° | Rwy ldg 5930 TDZE 17 Apt Elev 36 |
|---|---|---|

RNP APCH.

For uncompensated Baro-VNAV systems, LNAV/VNAV NA below -4°C or above 54°C. Circling Cats A/B/C NA northeast or Rwys 19R and 24. Circling Cat D NA east of Rwy 19L-1R. Inop table does not apply to LPV, LNAV/VNAV all Cats, and LNAV Cats C/D. Circling Rwy 6 NA at night.

MALS

MISSED APPROACH: Climb to 5000 direct CIVDA and on track 326° to POPES and hold, continue climb-in-hold to 5000.

| ATIS | OAKLAND CENTER | NAPA TOWER ★ | GND CON | CLNC DEL | UNICOM |
|---|---|---|---|---|---|
| 124.05 | 127.8 353.5 | 118.7 (CTAF) L 257.8 | 121.7 | 127.85 | 122.95 |

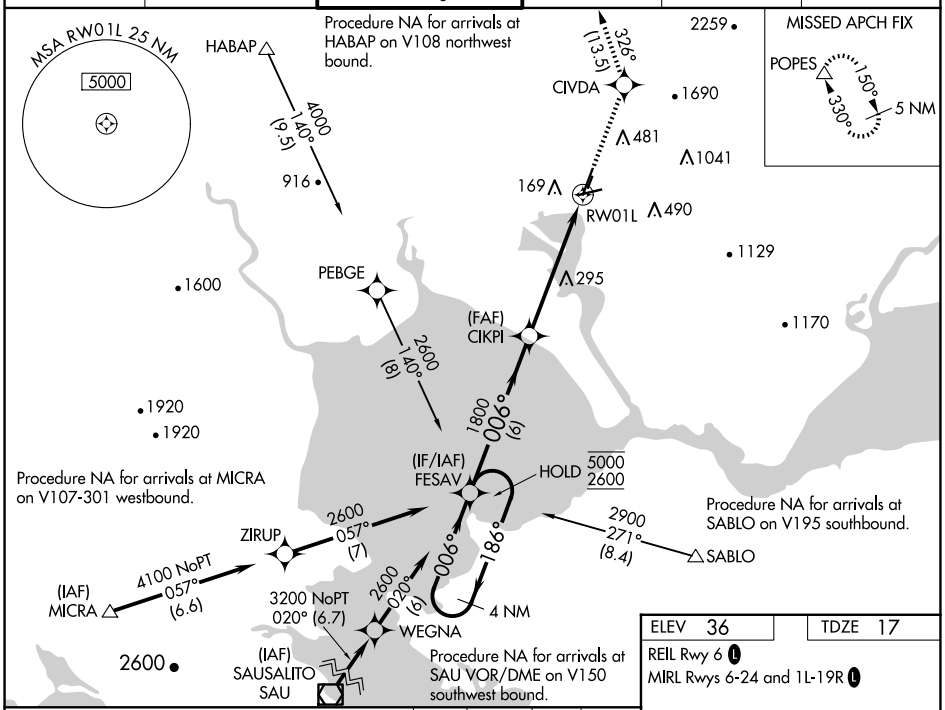


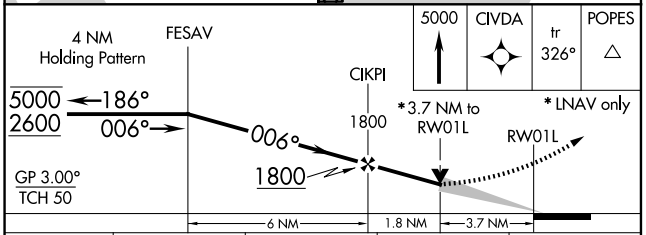


| CATEGORY | A | B | C | D |
|---|---|---|---|---|
| LPV DA | 1252-5 1235 (1300-5) | | | |
| LNAV/VNAV DA | 1051-4 1034 (1100-4) | | | |
| LNAV MDA | 1260-1 1243 (1300-1) | 1260-1¼ 1243 (1300-1¼) | 1260-3 1243 (1300-3) | |
| C CIRCLING | 1260-1¼ 1224 (1300-1¼) | 1260-1½ 1224 (1300-1½) | 1280-3 1244 (1300-3) | 1300-3 1264 (1300-3) |

ELEV 36 TDZE 17

REIL Rwy 6 L

MIRL Rwys 6-24 and 1L-19R L

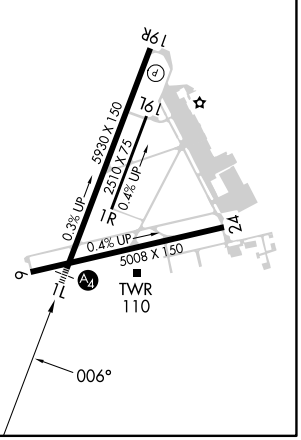




SW-2, 23 JAN 2025 to 20 FEB 2025
SW-2, 23 JAN 2025 to 20 FEB 2025