WAAS CH 82338 W17A	APP CRS 169°	Rwy ldg 9596 TDZE 4219 Apt Elev 4227

RNAV (GPS) RWY 17

SALT LAKE CITY INTL (SLC)

For uncompensated Baro-VNAV systems, LNAV/VNAV NA below -14°C (7°F) or above 49°C (121°F). DME/DME RNP-0.3 NA. For inop ALS, increase LPV Cat E visibility to RVR 4000, LNAV/VNAV Cat E visibility to RVR 6000, and LNAV Cat C/D/E visibility to 1⅜ SM. Simultaneous approach authorized. LNAV procedure NA during simultaneous operations. Use of FD or AP providing RNAV track guidance required during simultaneous operations.

MALSR

MISSED APPROACH: Climb to 4700 then climbing left turn to 10000 direct FFU VORTAC and hold.

D-ATIS	SALT LAKE CITY APP CON	SALT LAKE CITY TOWER	GND CON	CLNC DEL	CPDLC
124.75 125.625	125.7 284.6	118.3 257.8	121.9 348.6	127.3 379.975	

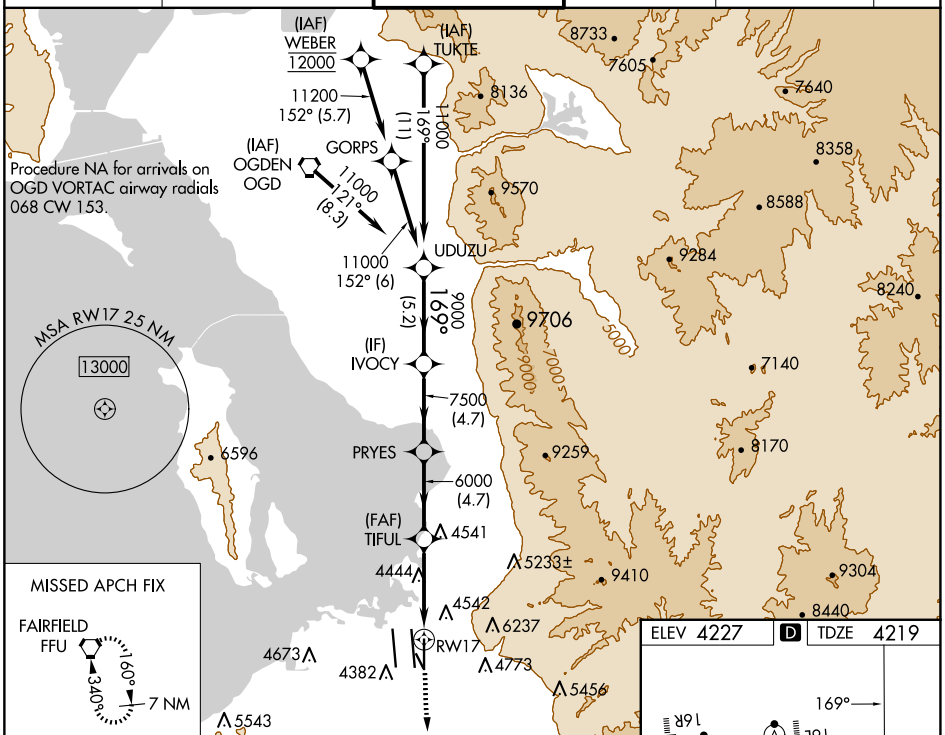

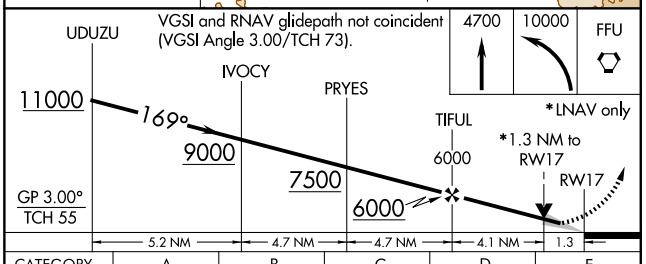

CATEGORY	A	B	C	D	E
LPV DA	4419/18 200 (200-½)				
LNAV/VNAV DA	4571/30 352 (400-⅝)				
LNAV MDA	4700/24 481 (500-½)		4700/50 481 (500-1)		

ELEV 4227 D TDZE 4219

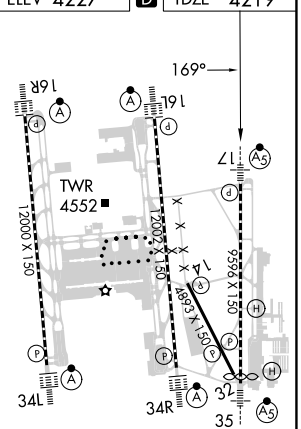

HIRL all Rwys
TDZ/CL Rwys 16L, 16R, 17, 35, 34L, and 34R

SW-4, 23 JAN 2025 to 20 FEB 2025

SW-4, 23 JAN 2025 to 20 FEB 2025