WAAS CH 40015 W28A	APP CRS 277°	Rwy ldg 9351 TDZE 50 Apt Elev 50

RNAV (GPS) Z RWY 28
SAVANNAH/HILTON HEAD INTL (SAV)

RNP APCH.

For uncompensated Baro-VNAV systems, LNAV/VNAV NA below -15°C (5°F) or above 49°C (120°F).

MISSED APPROACH: Climb to 2600 direct TILEE and hold.

ATIS	SAVANNAH APP CON★	SAVANNAH TOWER★	GND CON	CLNC DEL	UNICOM
123.75	125.3 371.875	125.975 (CTAF) L 257.8	121.9 348.6	119.55 291.775	122.95

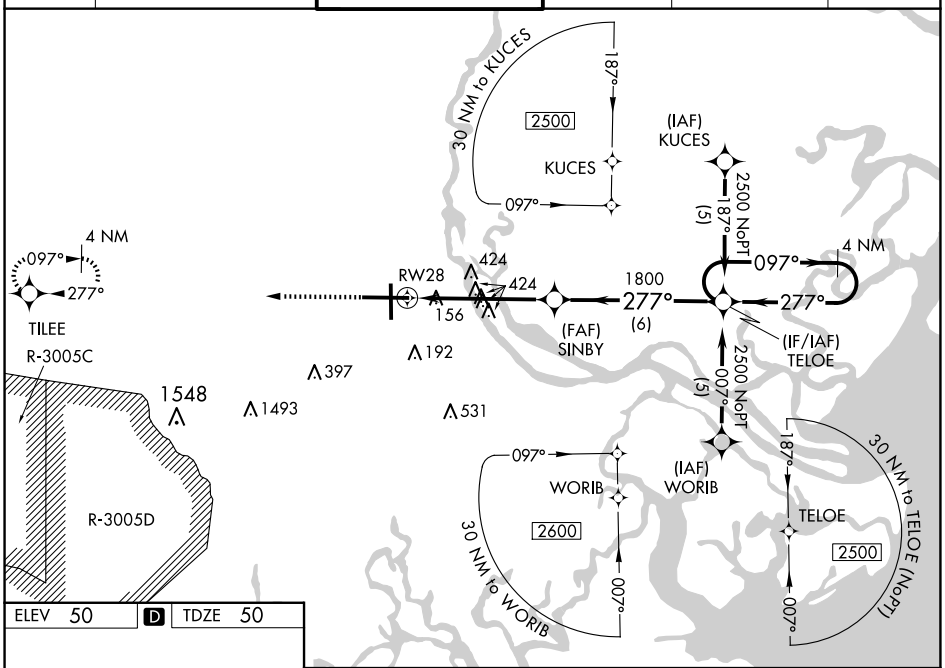

ELEV 50	D	TDZE 50

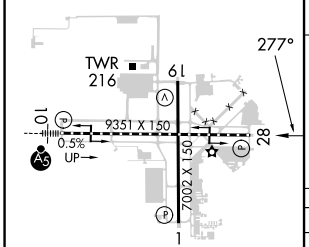

TDZ/CL Rwy 10
REIL Rwys 19 and 28 L
HIRL Rwys 1-19 and 10-28 L

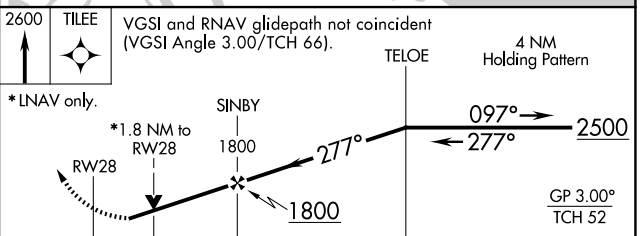

CATEGORY	A	B	C	D
LPV DA	307-1 257 (300-1)			
LNAV/VNAV DA	431-1¼ 381 (400-1¼)			
LNAV MDA	680-1 630 (700-1)		680-1¾ 630 (700-1¾)	
C CIRCLING	680-1 630 (700-1)		740-2 690 (700-2)	740-2¼ 690 (700-2¼)

SE-4, 23 JAN 2025 to 20 FEB 2025
SE-4, 23 JAN 2025 to 20 FEB 2025