ILS Y or LOC Y RWY 26R
HARRY REID INTL (LAS)

LOC/DME I-LAS	APP CRS	Rwy ldg	26R	26L
110.3	259°		12638	10526
Chan 40		TDZE	2067	2069
		Apt Elev	2181	2181

RNP APCH - GPS.

Inop table does not apply to Sidestep 26L. For inop ALS, increase S-ILS-26R all Cats visibility to ⅞ SM.

MALS Rwy 26R (A4) MALSF Rwy 26L (A4)

MISSED APPROACH: Climb to 3200 then climbing right turn to 6000 heading 080° and on BLD R-286 to BLD VORTAC and hold, continue climb-in-hold to 6000.

D-ATIS	LAS VEGAS APP CON	LAS VEGAS TOWER	GND CON	CLNC DEL	CPDLC
132.4	125.025 379.15 (West) 119.775 282.2 (East)	118.75 257.8 (Rwy 1L/19R, 1R/19L) 119.9 257.8 (Rwy 8L/26R, 8R/26L)	121.1 270.8 E of 1R/19L 121.9 254.3 W of 1L/19R	118.0	

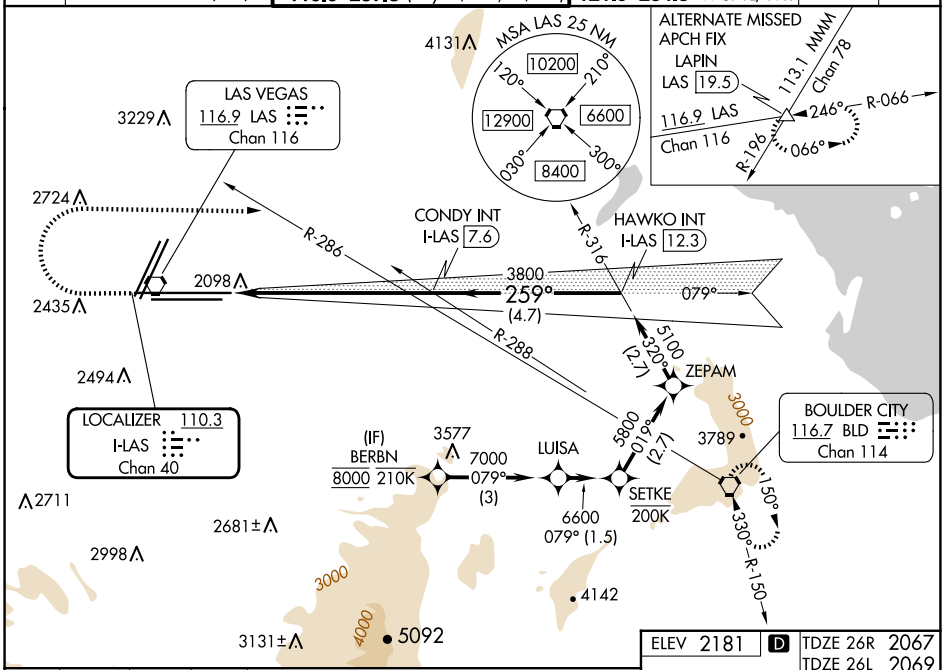

ELEV 2181 D TDZE 26R 2067 TDZE 26L 2069

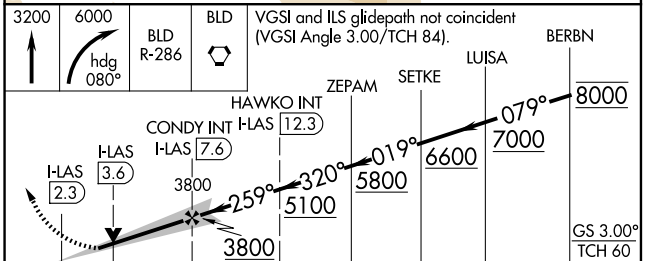

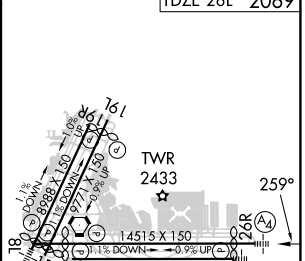

MIRL Rwy 1R-19L
REIL Rwys 1R, 8R, 19L and 19R
HIRL Rwys 1L-19R, 8L-26R and 8R-26L

CATEGORY	A	B	C	D
S-ILS 26R	2334-¾ 267 (200-¾)			
S-LOC 26R	2560-¾ 493 (400-¾)		2560-1⅛ 493 (400-1⅛)	
SIDESTEP 26L	2560-1 491 (400-1)		2560-1½ 491 (400-1½)	2560-2 491 (400-2)
CIRCLING	3020-1¼ 839 (900-1¼)	3060-1¼ 879 (900-1¼)	3100-2¾ 919 (1000-2¾)	3540-3 1359 (1400-3)

FAF to MAP 5.3 NM

Knots	60	90	120	150	180
Min:Sec	5:18	3:32	2:39	2:07	1:46

SW-4, 23 JAN 2025 to 20 FEB 2025
SW-4, 23 JAN 2025 to 20 FEB 2025