MARY ESTHER, FLORIDA

ILS or LOC RWY 36

LOC I-HRT	APCH CRS	Rwy ldg	9600
111.3	358°	TDZE	37
		Arpt Elev	38

[USAF]

HURLBURT FLD (KHRT)

DME or RADAR required for LOC.

* When ALS inop, increase RVR to 40, vis to ¾ mile.

ALSF-1

MISSED APPROACH: Climb to 1800 on HRT TACAN R-360 to ORTIZ/11 DME and hold.

ATIS	EGLIN APP CON	TOWER	GND CON
134.475 360.675	125.1 281.45 (271°- 089°) 132.1 360.6 (090°- 270°)	126.5 351.675	123.975 275.8

** When ALS inop, increase CAT ABC RVR to 50, vis to 1 mile; CAT DE RVR to 60, vis to 1¼ miles.

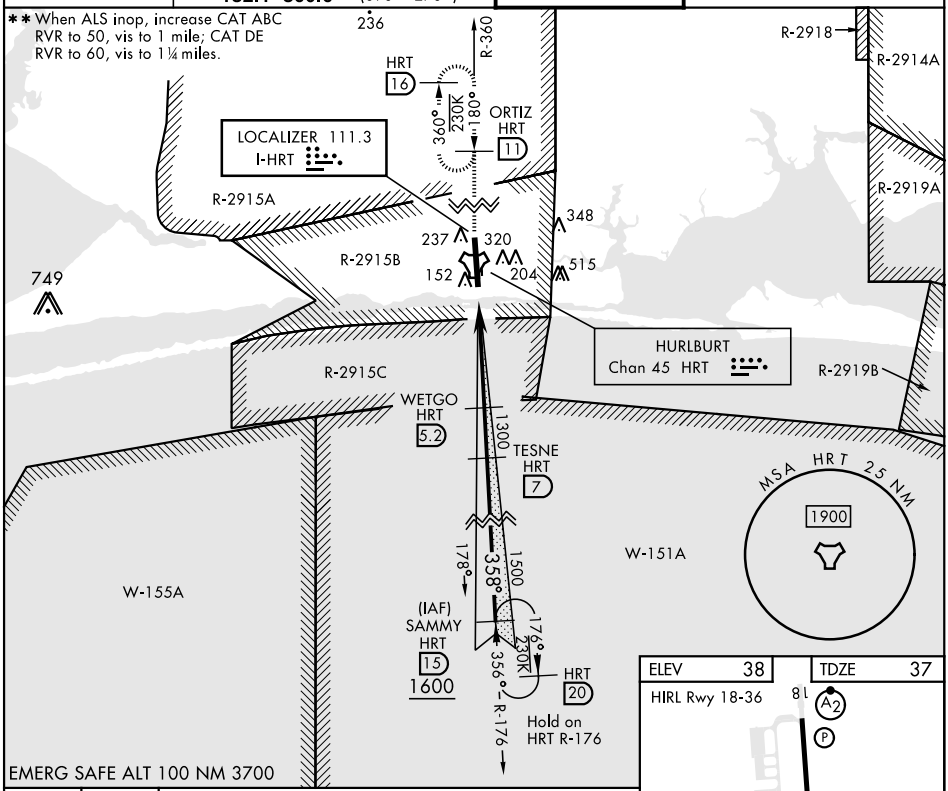

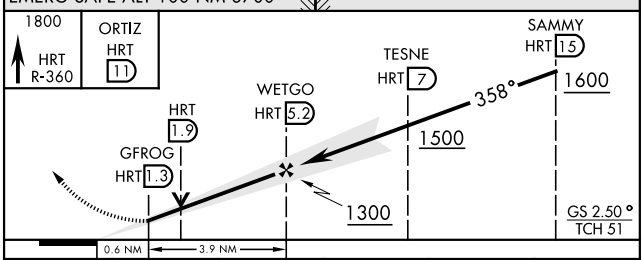

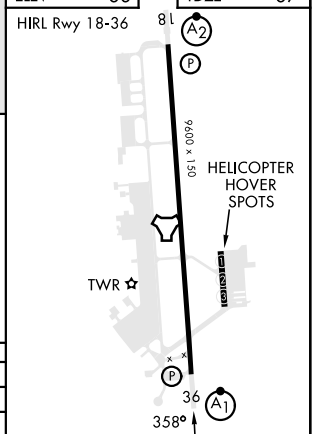

CATEGORY	A	B	C	D	E
S-ILS 36*	237/24 200 (200-½)				
S-LOC 36**	360/24 323 (400-½)		360/40 323 (400-¾)		
C CIRCLING	640-1 602 (700-1)		640-1¾ 602 (700-1¾)	640-2 602 (700-2)	880-3 842 (900-3)

FAF to MAP 3.9 NM					
Knots	60	90	120	150	180
Min:Sec	3:54	2:36	1:57	1:34	1:18

SE-3, 23 JAN 2025 to 20 FEB 2025

SE-3, 23 JAN 2025 to 20 FEB 2025