PENSACOLA, FLORIDA

TACAN Y RWY 1

TACAN NPA Chan **119**	APCH CRS **015°**	Rwy ldg **7136** TDZE **28** Arpt Elev **28**

[USN] PENSACOLA NAS (FORREST SHERMAN FLD) (KNPA)

MISSED APPROACH: Climbing right turn to 1500 via NPA TACAN R-145 to CUPER and hold.

ATIS	APP CON	SHERMAN TOWER	GND CON	CLNC DEL	ASR/PAR
124.35 266.8	**120.65 270.8**	**120.7 340.2**	**121.7 336.4**	**134.1 268.7**	

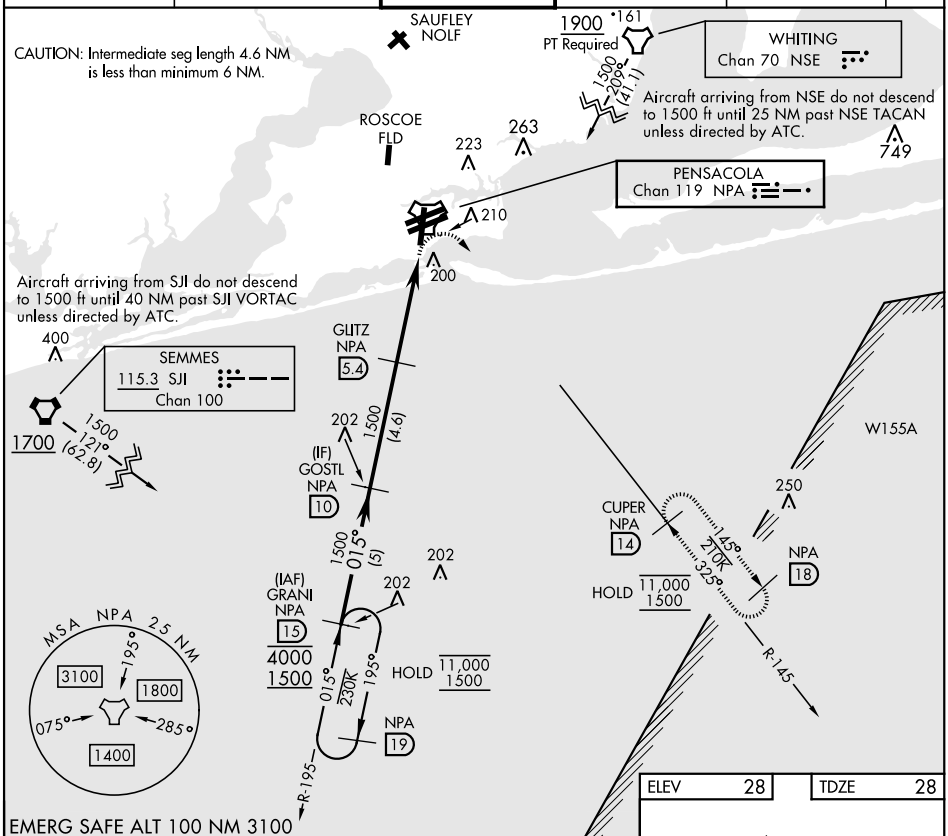

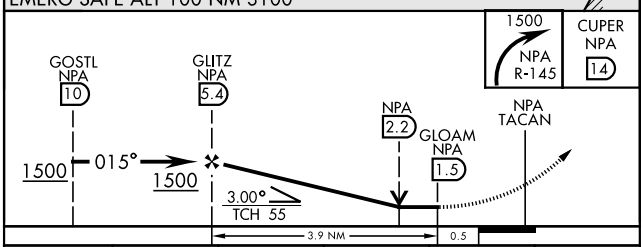

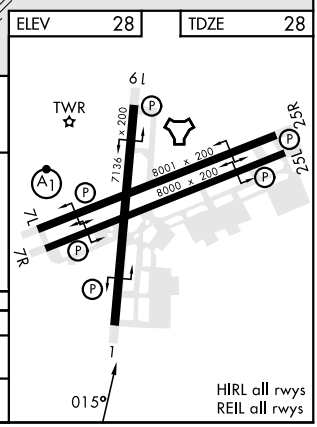

CATEGORY	A	B	C	D	E
S-1	460-1 432 (500-1)		460-1¼ 432 (500-1¼)		
C CIRCLING	520-1 492 (500-1)		540-1½ 512 (600-1½)	580-2 552 (600-2)	

30°21′N-87°19′W

PENSACOLA, FLORIDA

PENSACOLA NAS (FORREST SHERMAN FLD) (KNPA)

Orig 02DEC21

TACAN Y RWY 1

SE-3, 23 JAN 2025 to 20 FEB 2025
SE-3, 23 JAN 2025 to 20 FEB 2025