SAN DIEGO, CALIFORNIA

RNAV (GPS) RWY 24L

AL-903 [USN] MIRAMAR MCAS (JOE FOSS FLD) (KNKX)

WAAS CH 54028 W24A	APCH CRS 243°	Rwy ldg 8001 TDZE 477 Arpt Elev 477

RNP APCH

MISSED APPROACH: Climb to 3000 direct HUVEL, 288° track to REDIN and hold.

ATIS ★	SOCAL APP CON	FOSS TOWER ★	GND CON	CLNC DEL	LA CENTER	ASR/PAR
133.475 352.0	132.2 269.1	135.2 298.925 (L)	128.625 307.325	125.975 254.325	291.7	

For uncompensated Baro-VNAV systems, procedure NA below -15°C (5°F) or above 54° C (130°F).

CAUTION: Intermediate deceleration segment descent gradient 309 FPM is greater than 150 FPM.

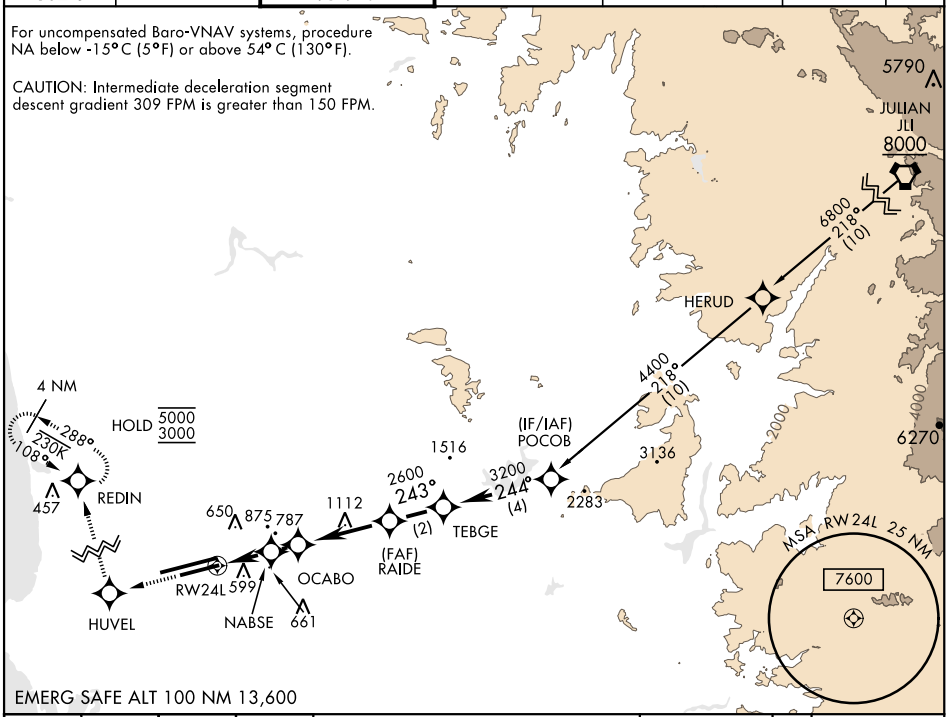

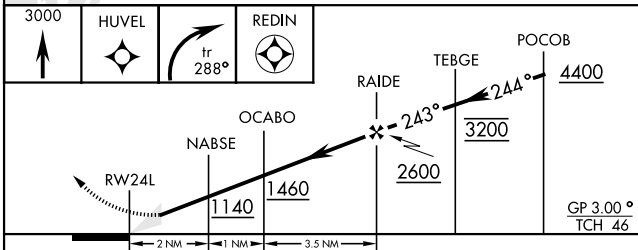

ELEV 477 TDZE 477

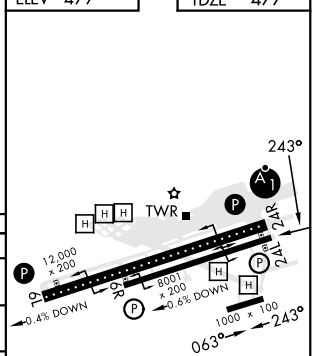

CATEGORY	A	B	C	D
LPV DA	677-¾ 200 (200-¾)			
LNAV/VNAV DA	730-¾ 253 (300-¾)	741-⅞ 264 (300-⅞)	749-⅞ 272 (300-⅞)	760-⅞ 283 (300-⅞)
LNAV MDA	960-1 483 (500-1)		960-1⅜ 483 (500-1⅜)	
CIRCLING	960-1 483 (500-1)		960-1½ 483 (500-1½)	1180-2¼ 703 (800-2¼)

HIRL Rwy 6L-24R (L)
HIRL Rwy 6R-24L

SW-3, 23 JAN 2025 to 20 FEB 2025

SW-3, 23 JAN 2025 to 20 FEB 2025