WAAS CH 65646 W06A	APP CRS 059°	Rwy ldg 5100 TDZE 1720 Apt Elev 1720

RNAV (GPS) RWY 6
NORTHWAY (ORT)(PAOR)

RNP APCH - GPS.

Rwy 6 helicopter visibility reduction below ¾ SM NA. For uncompensated Baro-VNAV systems, LNAV/VNAV NA below -23°C or above 54°C. -37°C

MISSED APPROACH: Climb to 2200 then climbing left turn to 4800 direct CIMGO and hold.

ASOS	ANCHORAGE CENTER	NORTHWAY RADIO
135.4	126.55 323.0	123.6 (CTAF) L

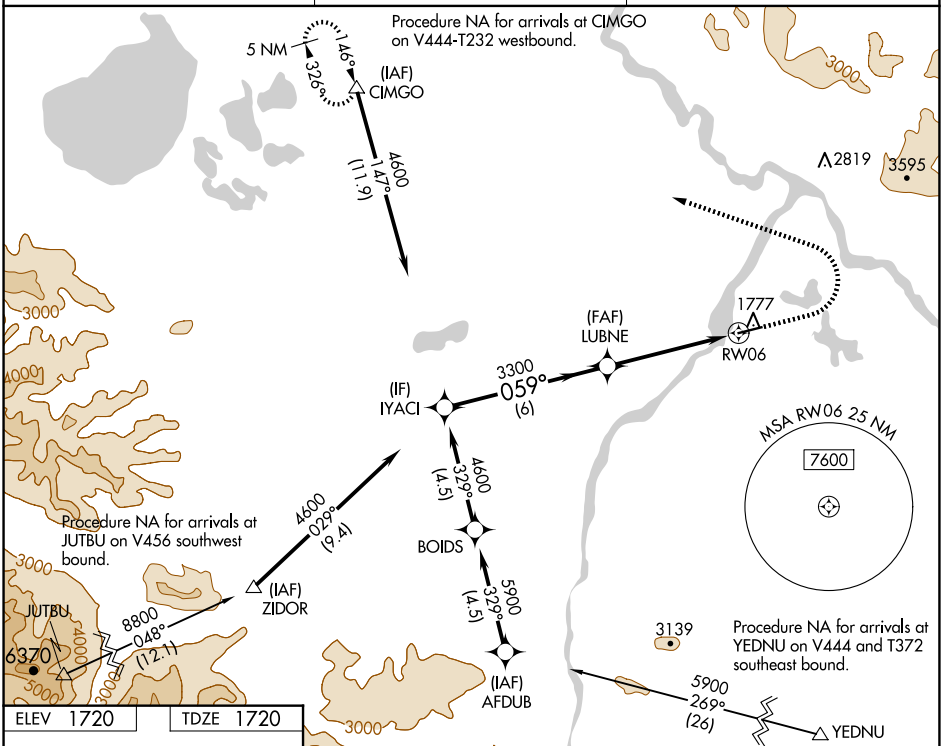

ELEV 1720 TDZE 1720

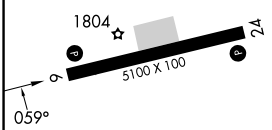

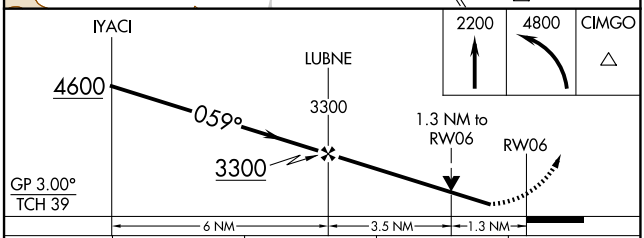

CATEGORY	A	B	C	D
LPV DA	1974-¾ 254 (300-¾)			
LNAV/VNAV DA	2030-⅞ 310 (400-⅞)			
LNAV MDA	2180-1 460 (500-1)		2180-1⅜ 460 (500-1⅜)	
CIRCLING	2180-1 460 (500-1)		2240-1½ 520 (600-1½)	2340-2 620 (700-2)

REIL Rwy 24 L
MIRL Rwy 6-24 L

AK, 26 DEC 2024 to 20 FEB 2025

AK, 26 DEC 2024 to 20 FEB 2025