WAAS CH 58329 W20B	APP CRS 203°	Rwy ldg 11050 TDZE 439 Apt Elev 439

RNAV (GPS) Y RWY 20R
FAIRBANKS INTL (FAI) (PAFA)

RNP APCH - GPS.

Circling NA west of Rwy 2L-20R. Circling NA to Rwys 2W and 20W. For uncompensated Baro-VNAV systems, LNAV/VNAV NA below -18°C or above 54°C.
RVR 1800 authorized with use of FD or AP or HUD to DA.

-29°C

MALSR

MISSED APPROACH: Climb to 3000 direct JOTUG and hold.

ATIS	FAIRBANKS APP CON	FAIRBANKS TOWER	GND CON	CLNC DEL
124.4	125.35 363.2	118.3 257.8	121.9	127.6

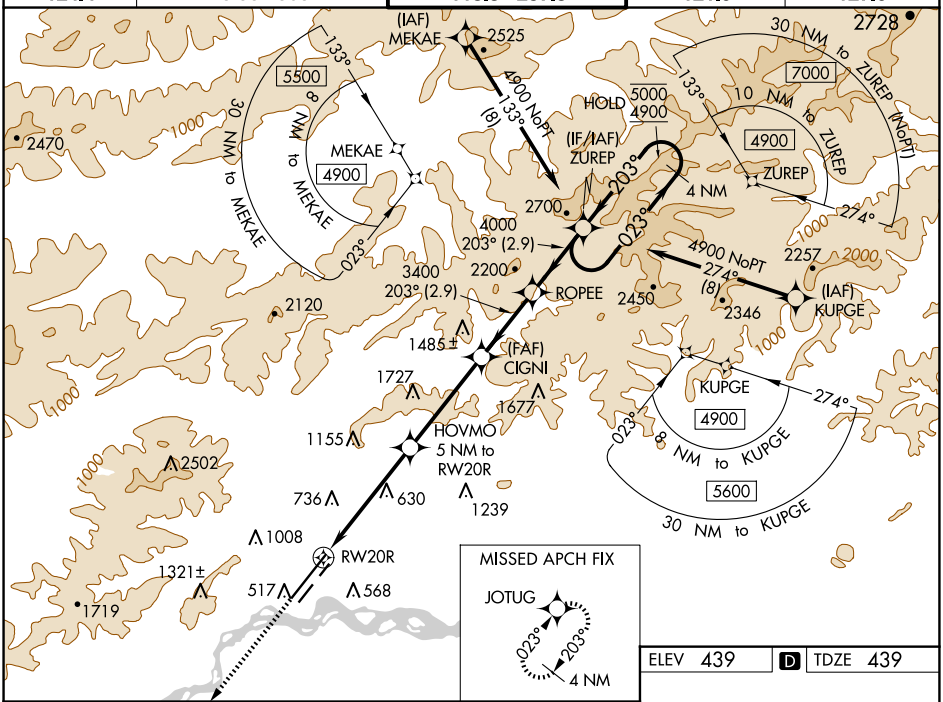

3000	JOTUG

VGSI and RNAV glidepath not coincident (VGSI Angle 3.00/TCH 74).

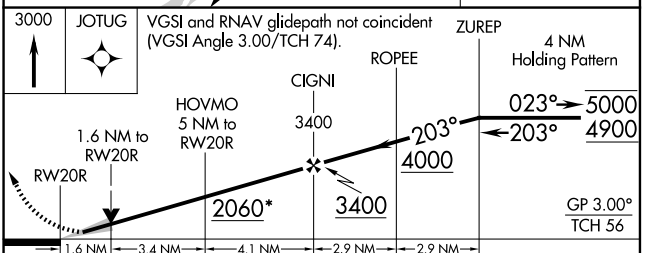

CATEGORY	A	B	C	D
LPV DA#	639/24 200 (200-½)			
LNAV/VNAV DA	1148-2 709 (800-2)			
LNAV MDA	1020/24 581 (600-½)		1020-1¼ 581 (600-1¼)	
C CIRCLING	1020-1 581 (600-1)		1020-1¾ 581 (600-1¾)	1020-2 581 (600-2)

ELEV 439 | D | TDZE 439

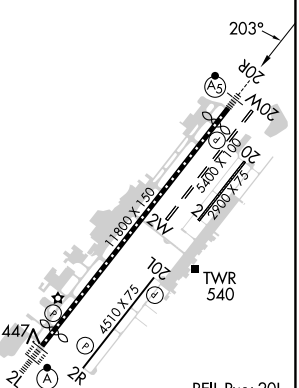

AK, 26 DEC 2024 to 20 FEB 2025

AK, 26 DEC 2024 to 20 FEB 2025