VOR RWY 28

HENRY E ROHLSEN (STX)(TISX)

VOR/DME COY	APP CRS	Rwy ldg	9002
108.2	259°	TDZE	40
Chan 19		Apt Elev	74

Helicopter visibility reduction below 1 SM NA. Rwy 28 Straight-in and Circling minimums NA at night. When local altimeter setting not received, procedure NA. Circling NA north of Rwy 10-28.

MISSED APPROACH: Climb to 2000 then climbing right turn to 2400 via heading 330° and COY R-292 to SNOOZ Int/COY 22.5 DME and hold.

ATIS	SAN JUAN CENTER	ST. CROIX TOWER ★	GND CON	UNICOM
135.65	128.65 279.6	118.6 (CTAF) L 239.3	121.7	123.0

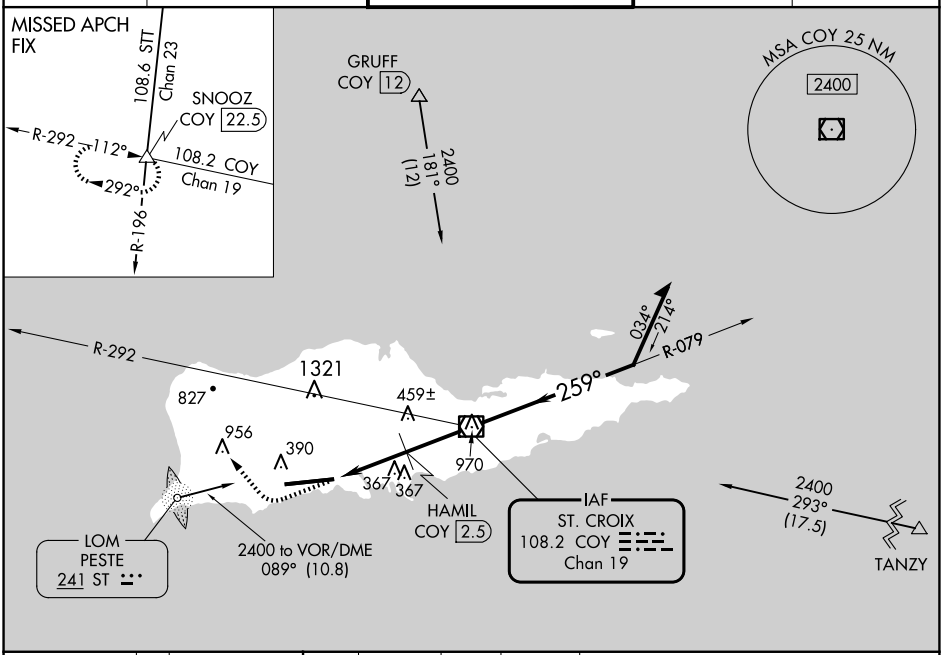

ELEV 74 TDZE 40

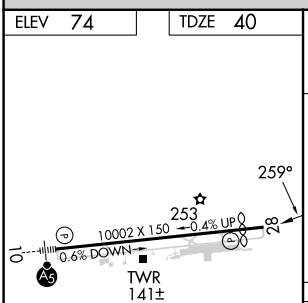

REIL Rwy 28
HIRL Rwy 10-28 L

FAF to MAP 5 NM					
Knots	60	90	120	150	180
Min:Sec	5:00	3:20	2:30	2:00	1:40

2000	2400	COY	SNOOZ
	hdg 330°	R-292	△

VGSI and descent angles not coincident (VGSI Angle 3.00/TCH 80).

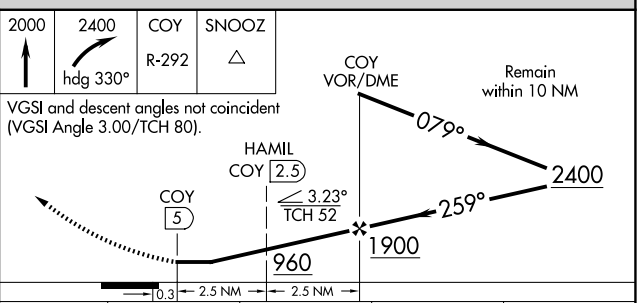

CATEGORY	A	B	C	D
S-28	960-1¼ 920 (900-1¼)		960-2¾ 920 (900-2¾)	960-3 920 (900-3)
CIRCLING	960-1¼ 886 (900-1¼)		960-2¾ 886 (900-2¾)	960-3 886 (900-3)
HAMIL FIX MINIMUMS				
S-28	640-1 600 (600-1)		640-1½ 600 (600-1½)	640-1¾ 600 (600-1¾)
CIRCLING	640-1 566 (600-1)		720-1¾ 646 (700-1¾)	720-2 646 (700-2)

SE-3, 23 JAN 2025 to 20 FEB 2025

SE-3, 23 JAN 2025 to 20 FEB 2025