APP CRS	Rwy ldg	7000
272°	TDZE	701
	Apt Elev	703

COPTER RNAV (GPS) RWY 27
HAGERSTOWN RGNL/RICHARD A HENSON FLD (HGR)

Inop table does not apply.
DME/DME RNP-0.3 NA. VDP NA with Martinsburg altimeter setting.
When local altimeter setting not received, use Martinsburg altimeter setting and increase MDA 80 feet.

MALSR

MISSED APPROACH: Climb to 1200 then climbing right turn to 2500 direct YIYUN and hold.

ASOS	POTOMAC APP CON	HAGERSTOWN TOWER ★	GND CON	UNICOM
126.375	126.825 239.025	120.3 (CTAF) L 225.4	120.8	122.95

Limit initial and intermediate approach to 90K.
Limit final and missed approach to 70K.
Increase to 90K upon reaching the missed approach altitude.

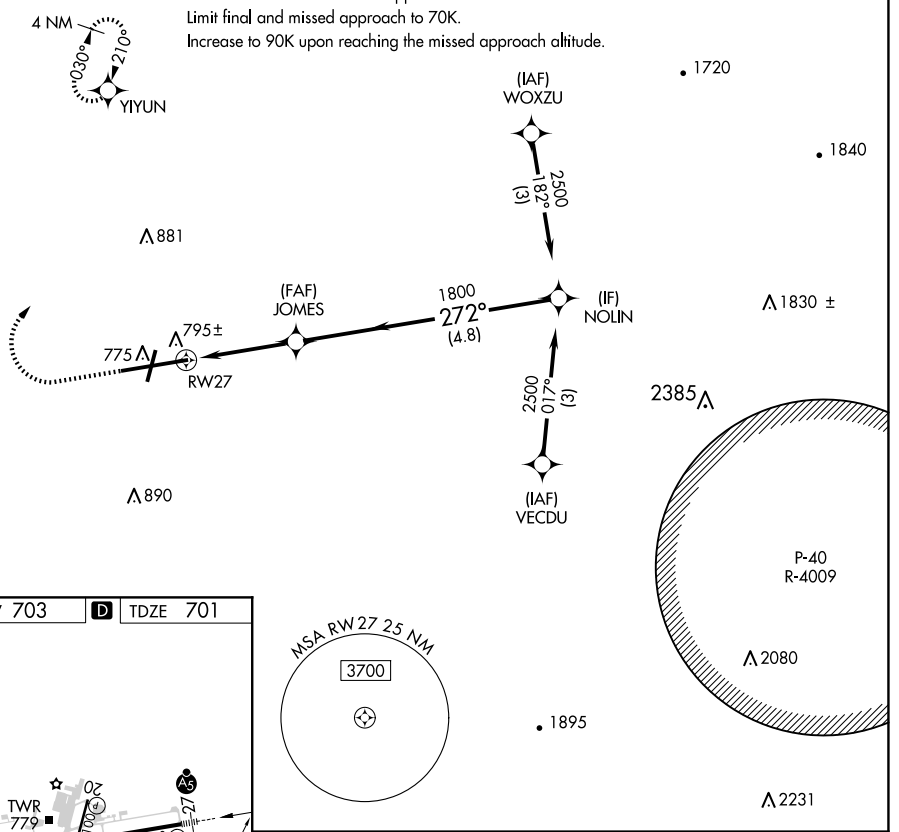

ELEV 703 D TDZE 701

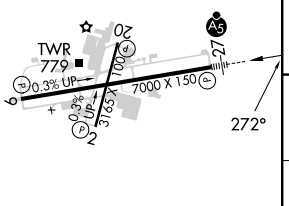

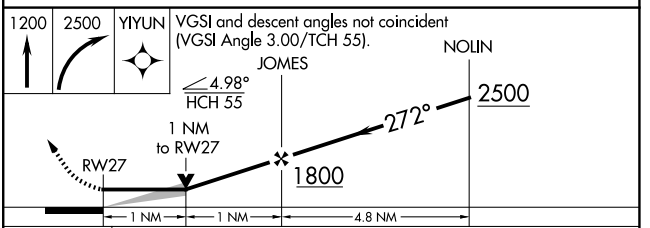

CATEGORY	COPTER
LNAV MDA	1060-½ 359 (400-½)

REIL Rwys 2 and 20
REIL Rwy 9 L
MIRL Rwy 2-20
HIRL Rwy 9-27 L

NE-3, 23 JAN 2025 to 20 FEB 2025