ILS or LOC RWY 22
SHEBOYGAN COUNTY MEML INTL (SBM)

LOC/DME I-HEV	APP CRS	Rwy ldg	6800
110.7	217°	TDZE	743
Chan 44		Apt Elev	755

DME required.

T

NA

MALSR

MISSED APPROACH: Climb to 1400 then climbing right turn to 3000 on heading 338° and OSH VORTAC R-111 to LEWKO INT/OSH 15.1 DME and hold.

ASOS	MILWAUKEE APP CON	GCO	CLNC DEL	UNICOM
118.425	127.375 263.075	121.725	127.375	122.7 (CTAF) L

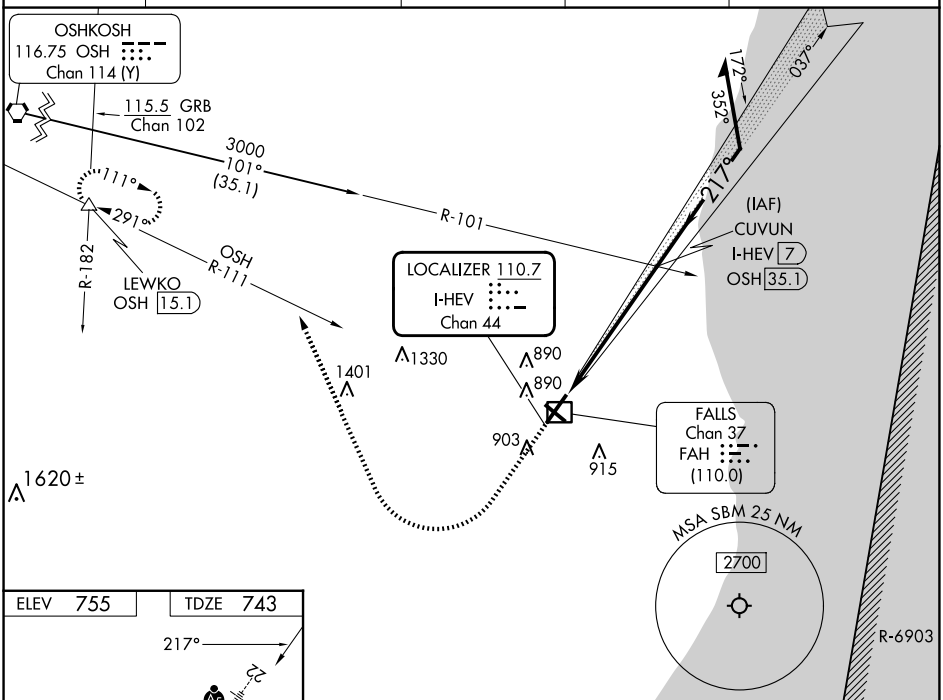

ELEV 755	TDZE 743

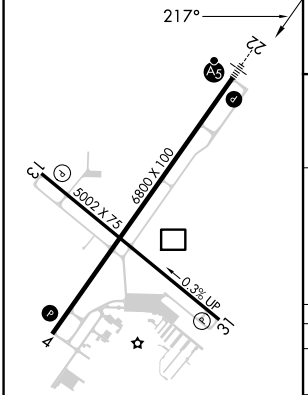

REIL Rwy 4 L
MIRL Rwy 13-31 L
HIRL Rwy 4-22 L

1400	3000 hdg 338°	OSH R-111	LEWKO

Use I-HEV DME when on the localizer course.

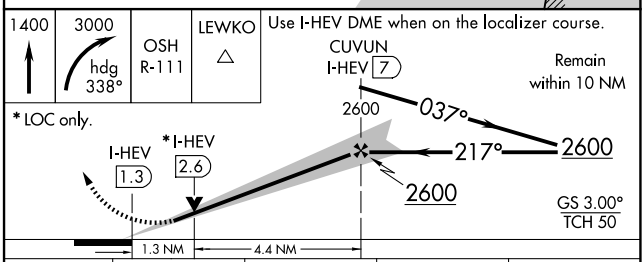

CATEGORY	A	B	C	D
S-ILS 22	943-½ 200 (200-½)			
S-LOC 22	1200-½ 457 (500-½)		1200-⅞ 457 (500-⅞)	
C CIRCLING	1200-1 445 (500-1)	1220-1 465 (500-1)	1240-1½ 485 (500-1½)	1360-2 605 (700-2)

EC-3, 23 JAN 2025 to 20 FEB 2025

EC-3, 23 JAN 2025 to 20 FEB 2025