| WAAS CH 78008 W17A | APP CRS 167° | Rwy ldg 3828<br>TDZE 694<br>Apt Elev 698 |
|---|---|---|

# RNAV (GPS) RWY 17
## SKY ACRES (44N)

RNP APCH.

NA
-23°C

Use Newburgh altimeter setting; when not received, procedure NA.
Rwy 17 helicopter visibility reduction below ¾ SM NA.

MISSED APPROACH: Climbing right turn to 3000 direct JSSIE and hold.

| SWF ASOS | POU ASOS | NEW YORK APP CON | UNICOM |
|---|---|---|---|
| 124.575 | 126.75 | 132.75 363.1 | 122.8 (CTAF) L |

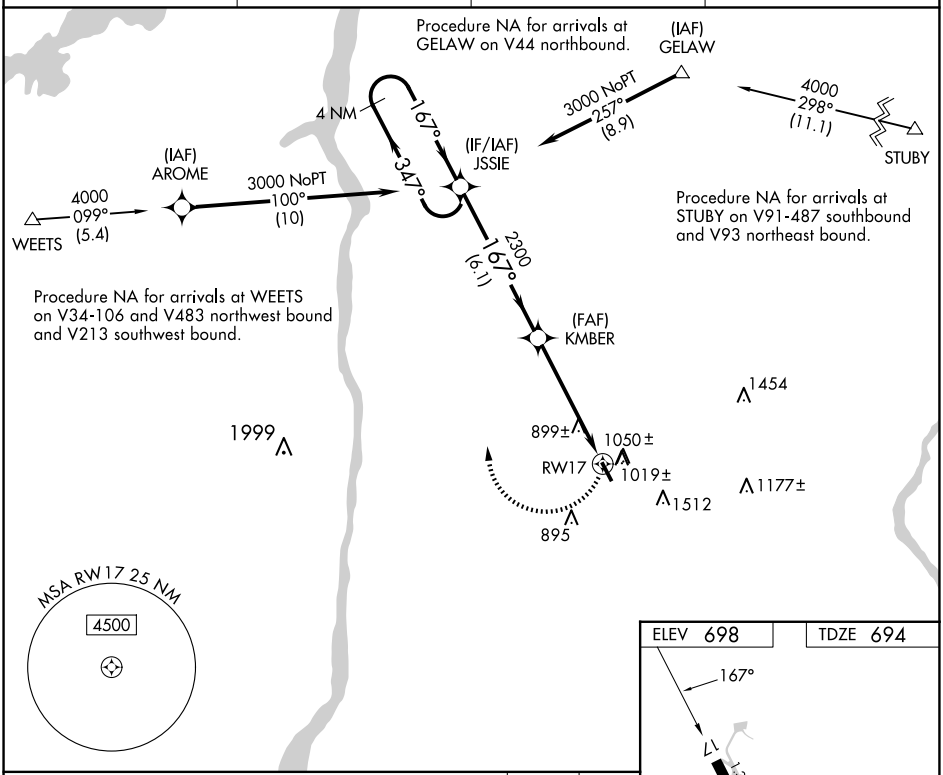


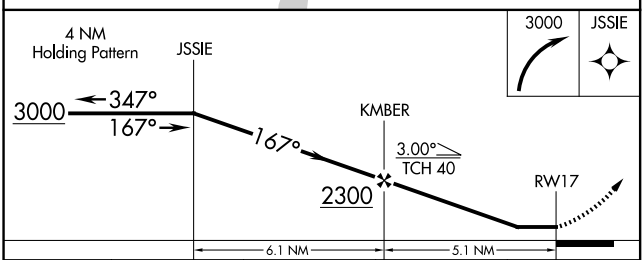

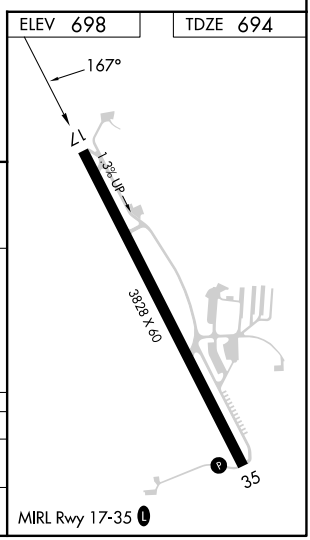
| CATEGORY | A | B | C | D |
|---|---|---|---|---|
| LP MDA | 1240-1 546 (600-1) | | NA | |
| LNAV MDA | 1360-1 666 (700-1) | | NA | |