WAAS CH 70343 W33A	APP CRS 327°	Rwy ldg 3634 TDZE 893 Apt Elev 894

RNAV (GPS) RWY 33
HARRY CLEVER FLD (PHD)

RNP APCH.

Circling NA to Rwys 12 and 30.
Rwy 33 helicopter visibility reduction below 1 SM NA.
Procedure NA at night.

MISSED APPROACH: Climb to 3000 direct EPIBY and hold.

ASOS	CLEVELAND APP CON★	UNICOM	
121.425	125.5 371.875	122.8 (CTAF)	123.3 L

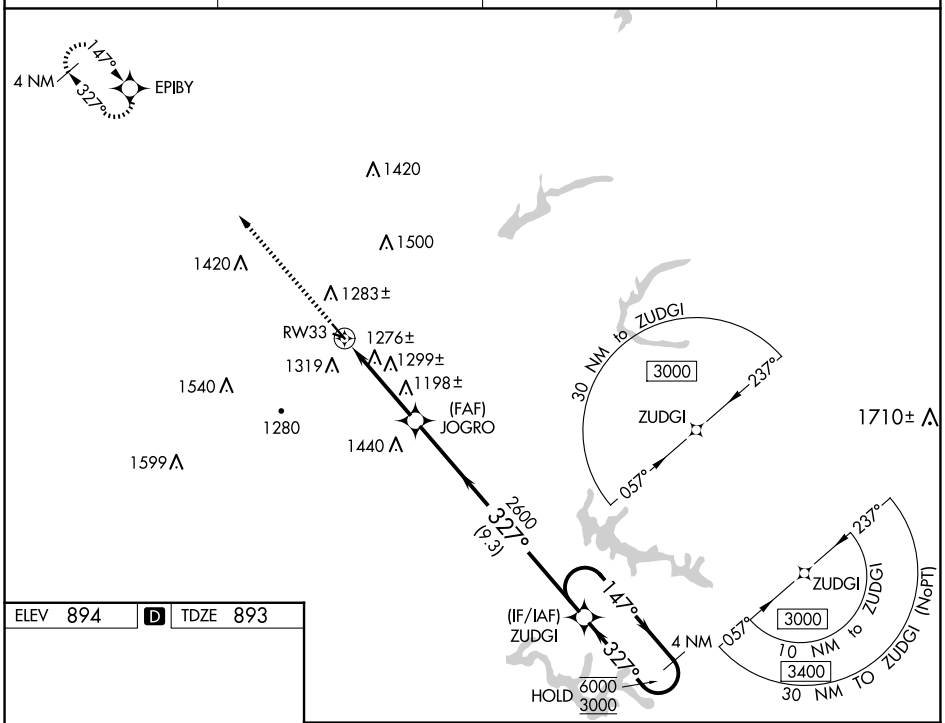

ELEV 894 | D | TDZE 893

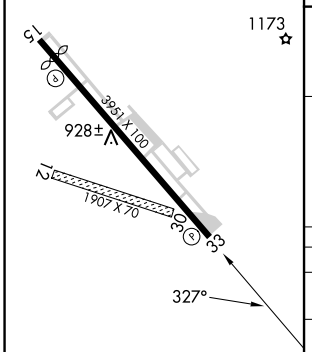

REIL Rwys 15 and 33 L
MIRL Rwy 15-33 L

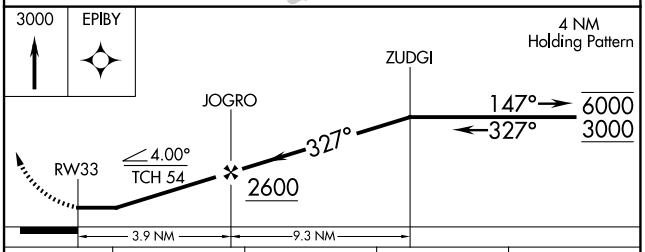

CATEGORY	A	B	C	D
LP MDA	1540-1	647 (700-1)	NA	
LNAV MDA	1560-1	667 (700-1)	NA	
C CIRCLING	1620-1 726 (800-1)	1640-1 746 (800-1)	NA	

EC-2, 23 JAN 2025 to 20 FEB 2025
EC-2, 23 JAN 2025 to 20 FEB 2025