LOC I-GVQ	APP CRS	Rwy ldg	5499
108.9	282°	TDZE	911
		Apt Elev	914

ILS or LOC RWY 28
GENESEE COUNTY (GVQ)

When local altimeter setting not received, use Rochester altimeter setting: increase DA to 1213 feet; increase all MDA 120 feet and visibility S-LOC 28 Cats C and D ¼ SM and Circling Cats C and D ½ SM. Autopilot coupled approach NA below 1433.

MALSR

MISSED APPROACH: Climb to 1500 then climbing right turn to 3000 via heading 130° and I-GVQ east course to POCZI INT and hold.

AWOS-3PT	ROCHESTER APP CON	CLNC DEL	UNICOM
127.525	123.7 322.3	121.8	122.7 (CTAF)

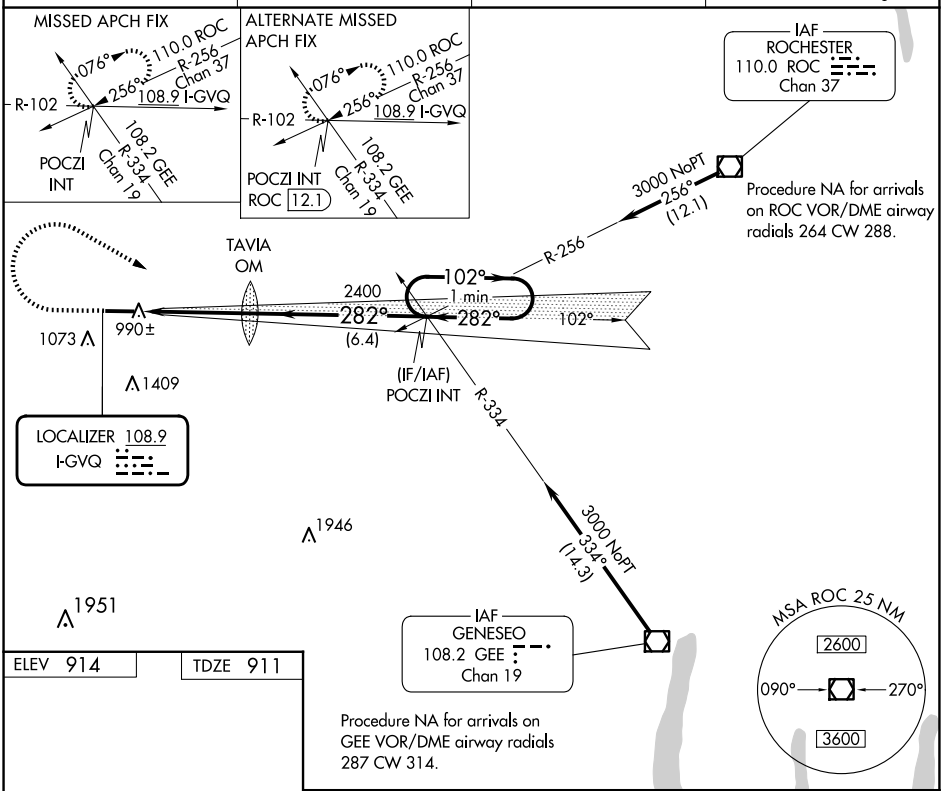

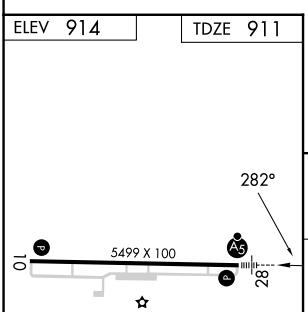

REIL Rwy 10
HIRL Rwy 10-28

FAF to MAP 4.2 NM					
Knots	60	90	120	150	180
Min:Sec	4:12	2:48	2:06	1:41	1:24

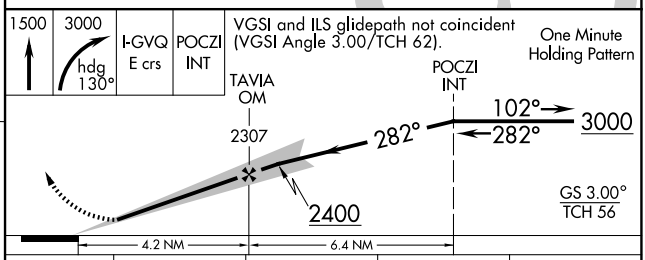

CATEGORY	A	B	C	D
S-ILS 28	1111-½ 200 (200-½)			
S-LOC 28	1260-½ 349 (400-½)			1260-¾ 349 (400-¾)
CIRCLING	1380-1 466 (500-1)		1720-2¼ 806 (900-2¼)	1720-2½ 806 (900-2½)

NE-2, 23 JAN 2025 to 20 FEB 2025
NE-2, 23 JAN 2025 to 20 FEB 2025