WAAS CH 56404 W06A	APP CRS 054°	Rwy ldg 5504 TDZE 859 Apt Elev 859

RNAV (GPS) RWY 6
ALBERTUS (FEP)

RNP APCH - GPS.

Circling NA to Rwys 13, 18, 31, and 36.
For uncompensated Baro-VNAV systems, LNAV/VNAV NA below -16°C or above 54°C.

MISSED APPROACH:
Climb to 2600 direct ADOSE and hold.

AWOS-3	ROCKFORD APP CON	CLNC DEL	UNICOM
120.525	126.0 327.0	121.85	122.8 (CTAF) L

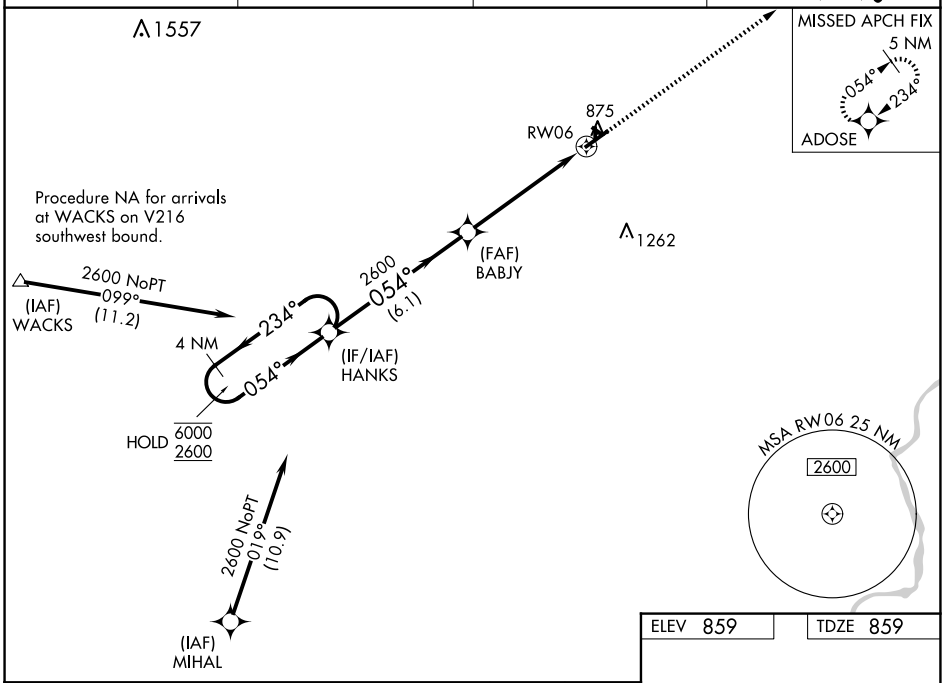

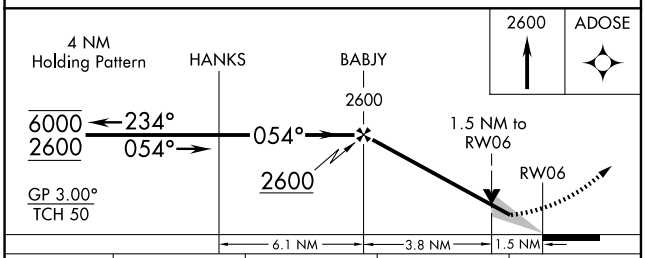

CATEGORY	A	B	C	D
LPV DA	1109-¾ 250 (300-¾)			
LNAV/VNAV DA	1371-1⅜ 512 (600-1⅜)			
LNAV MDA	1380-1 521 (600-1)		1380-1½ 521 (600-1½)	
CIRCLING	1380-1 521 (600-1)	1400-1 541 (600-1)	1440-1½ 581 (600-1½)	1620-2½ 761 (800-2½)

ELEV 859 TDZE 859

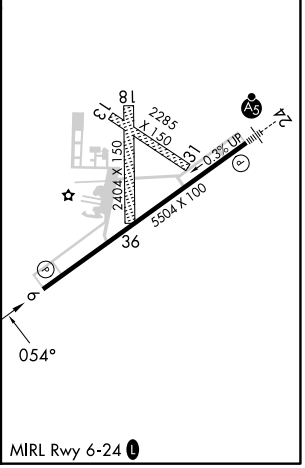

EC-3, 23 JAN 2025 to 20 FEB 2025
EC-3, 23 JAN 2025 to 20 FEB 2025