WAAS CH 40339 W35A	APP CRS 350°	Rwy ldg 10001 TDZE 5885 Apt Elev 5885

RNAV (GPS) RWY 35R
CENTENNIAL (APA)

RNP APCH.

Circling Rwy 35L NA at night. For uncompensated Baro-VNAV systems, LNAV/VNAV NA below -21°C or above 54°C. For inop ALS, increase LNAV Cats C/D visibility to 1⅜ SM.

MALSR

MISSED APPROACH: (Do not exceed 240K until BPUTN) Climb to 8200 then climbing left turn to 9600 direct BPUTN and hold.

ATIS	DENVER APP CON	CENTENNIAL TOWER	GND CON	CLNC DEL
120.3	132.75 269.3	118.9	121.8	128.6

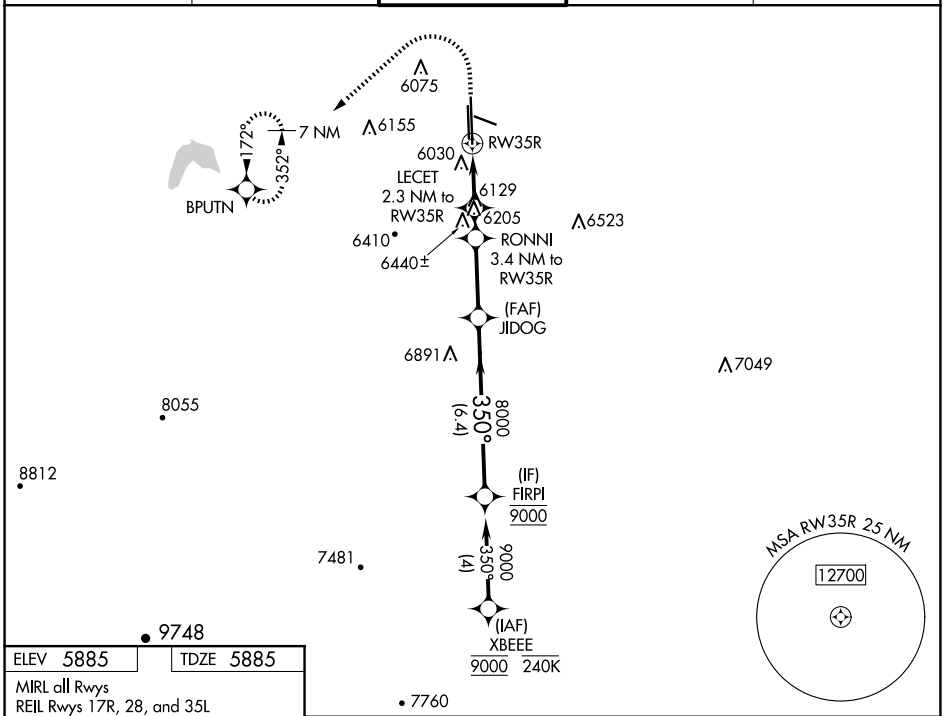

ELEV 5885 TDZE 5885

MIRL all Rwys
REIL Rwys 17R, 28, and 35L

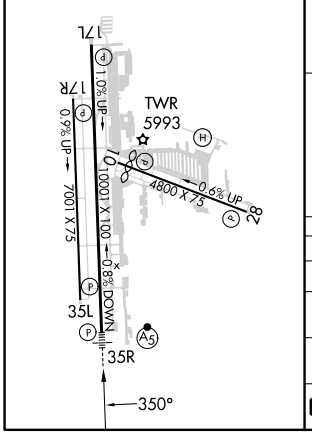

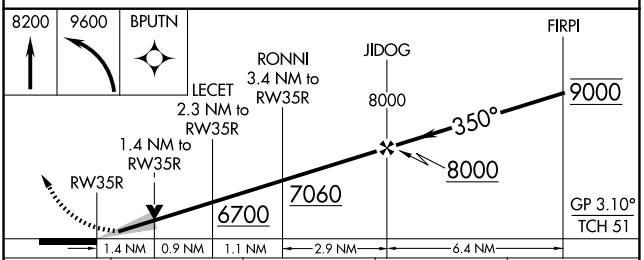

CATEGORY	A	B	C	D
LPV DA	6085-½ 200 (200-½)			
LNAV/VNAV DA	6324-¾ 439 (500-¾)			
LNAV MDA	6380-½ 495 (500-½)		6380-1 495 (500-1)	
C CIRCLING	6400-1 515 (600-1)	6540-1 655 (700-1)	6740-2½ 855 (900-2½)	6760-2¾ 875 (900-2¾)

SW-1, 23 JAN 2025 to 20 FEB 2025