WAAS CH 86326 W30A	APP CRS 309°	Rwy ldg 4752 TDZE 800 Apt Elev 800

RNAV (GPS) RWY 30
HASTINGS (9D9)

RNP APCH.

NA

Circling NA to Rwys 9, 18, 27 and 36. Baro-VNAV NA. Use Grand Rapids altimeter setting; when not received, use Ionia altimeter setting: increase LPV DA to 1131 feet; increase LNAV/VNAV DA to 1377; increase all MDAs 20 feet.

MISSED APPROACH: Climb to 1400 then climbing right turn to 3000 direct UNSUN and hold.

GRR ASOS	GREAT LAKES APP CON ★	UNICOM
118.725	128.4 257.6	123.075 (CTAF) L

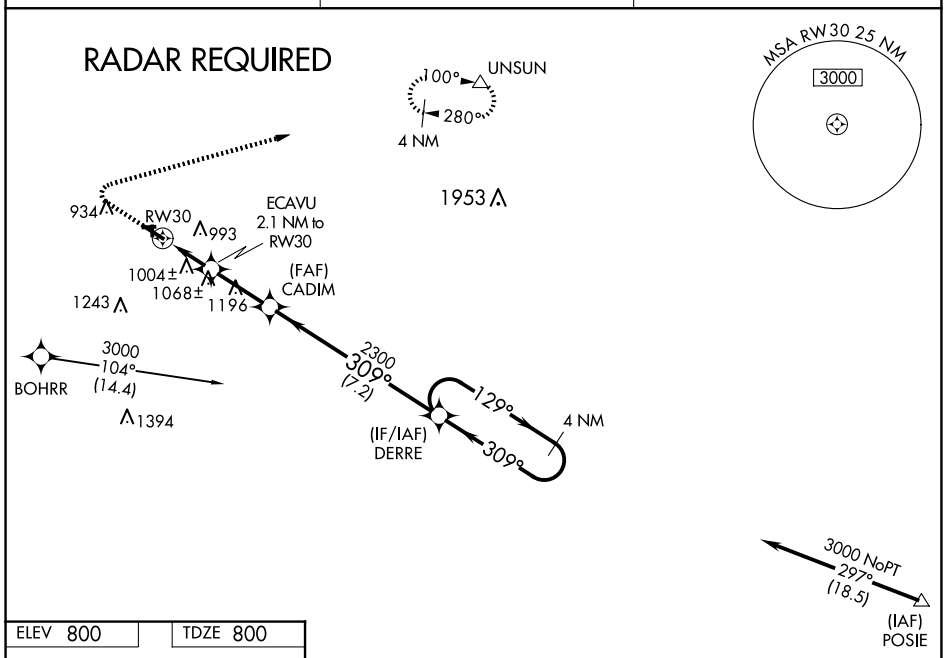

ELEV 800	TDZE 800

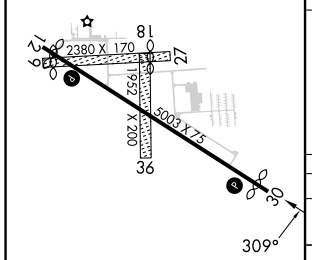

MIRL Rwy 12-30 L
REIL Rwys 12 and 30 L

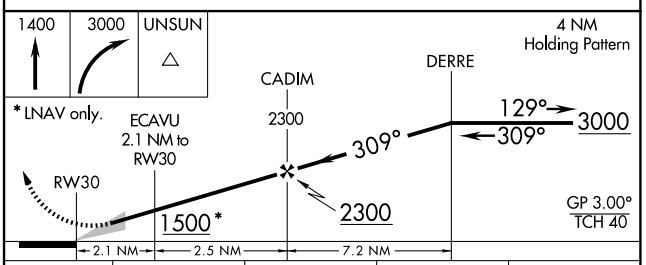

CATEGORY	A	B	C	D
LPV DA	1116-1 316 (400-1)			NA
LNAV/VNAV DA	1362-1⅝ 562 (600-1⅝)			NA
LNAV MDA	1300-1 500 (500-1)		1300-1⅜ 500 (500-1⅜)	NA
C CIRCLING	1380-1 580 (600-1)	1420-1 620 (700-1)	1440-1¾ 640 (700-1¾)	NA

EC-1, 23 JAN 2025 to 20 FEB 2025
EC-1, 23 JAN 2025 to 20 FEB 2025