WAAS CH 53335 W35A	APP CRS 350°	Rwy ldg 4669 TDZE 575 Apt Elev 575

RNAV (GPS) RWY 35
LOUISVILLE/WINSTON COUNTY (LMS)

RNP APCH - GPS.

Rwy 35 helicopter visibility reduction below ¾ SM NA. For uncompensated Baro-VNAV systems, LNAV/VNAV NA below -16°C or above 54°C.

MISSED APPROACH: Climb to 2800 direct AKRMN and hold.

AWOS-3PT	MEMPHIS CENTER	UNICOM
118.325	132.75 263.0	122.7 (CTAF) L

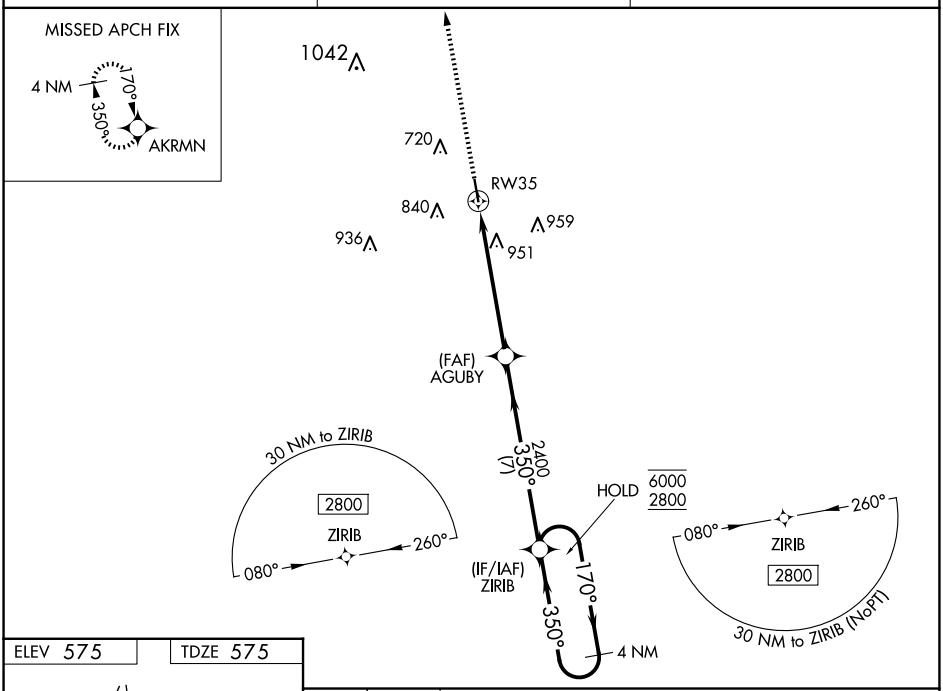

ELEV 575 TDZE 575

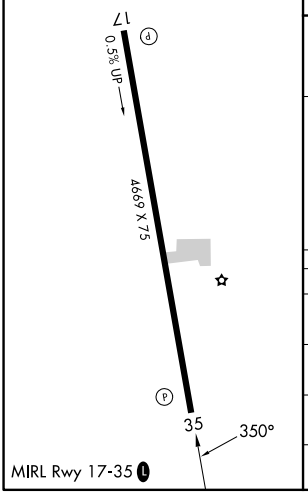

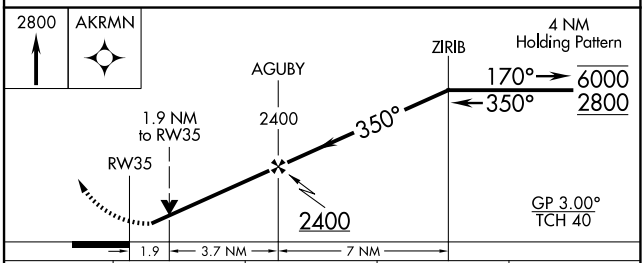

CATEGORY	A	B	C	D
LPV DA	859-1 284 (300-1)			
LNAV/VNAV DA	1220-1⅞ 645 (700-1⅞)			
LNAV MDA	1220-1 645 (700-1)		1220-1⅞ 645 (700-1⅞)	
C CIRCLING	1220-1 645 (700-1)	1260-1 685 (700-1)	1260-2 685 (700-2)	1260-2¼ 685 (700-2¼)

SC-4, 23 JAN 2025 to 20 FEB 2025