| WAAS CH 99433 W23A | APP CRS 233° | Rwy ldg 5000<br>TDZE 1026<br>Apt Elev 1032 |
|---|---|---|

# RNAV (GPS) RWY 23
## WARREN COUNTY MEML (RNC)

RNP APCH - GPS.

Circling Rwy 5 NA at night. Rwy 23 helicopter visibility reduction below ¾ SM NA. For uncompensated Baro-VNAV systems, LNAV/VNAV NA below -17°C or above 54°C.

MISSED APPROACH: Climb to 3900 direct ZOVRI and hold, continue climb-in-hold to 3900.

| AWOS-3 | MEMPHIS CENTER | UNICOM |
|---|---|---|
| 135.525 | 128.15 323.125 | 123.05 (CTAF) L |

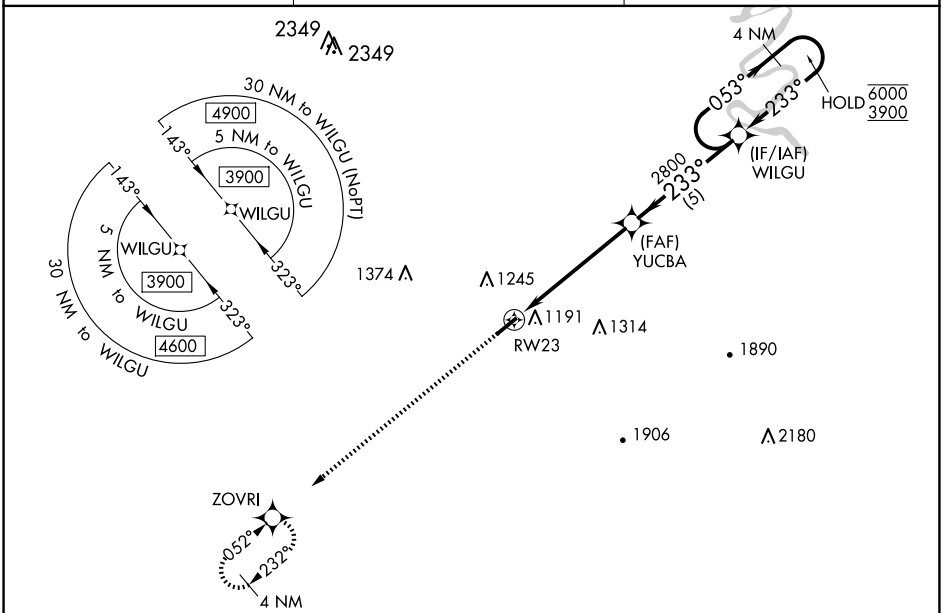


ELEV 1032 | TDZE 1026

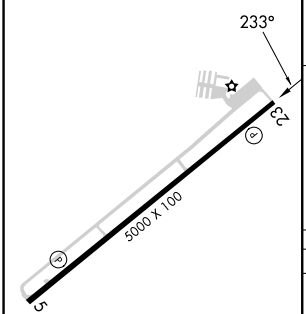


REIL Rwys 5 and 23
MIRL Rwy 5-23 L

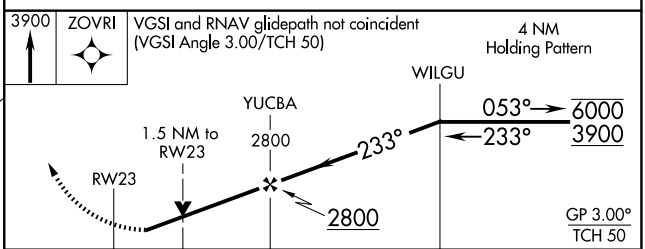


| CATEGORY | | A | B | C | D |
|---|---|---|---|---|---|
| LPV | DA | 1312-⅞ 286 (300-⅞) | | | |
| LNAV/VNAV | DA | 1400-1 374 (400-1) | | | |
| LNAV | MDA | 1520-1 494 (500-1) | | 1520-1⅜ 494 (500-1⅜) | |
| C CIRCLING | | 1600-1 568 (600-1) | | 1600-1½ 568 (600-1½) | 1620-2 588 (600-2) |



SE-1, 23 JAN 2025 to 20 FEB 2025
SE-1, 23 JAN 2025 to 20 FEB 2025