

APP CRS	Rwy Idg	<b>7913</b>
<b>066°</b>	TDZE	<b>7</b>
	Apt Elev	<b>7</b>

# RNAV (GPS) RWY 7

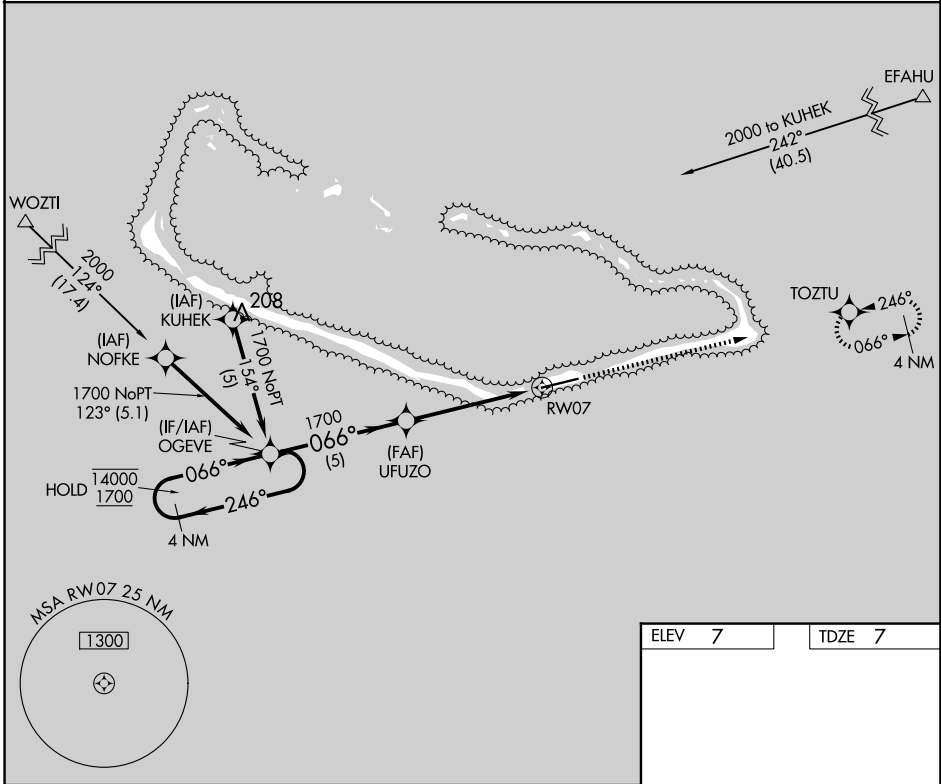
AMATA KABUA INTL (MAJ)(PKMJ)

RNP APCH-GPS

**▼** Rwy 7 helicopter visibility reduction below 3/4 SM NA.  
Obtain local altimeter setting on CTAF; when not received, procedure NA. Uncontrolled airspace below 5500.

MISSED APPROACH: Climb to 1700 direct TOZTU and hold.

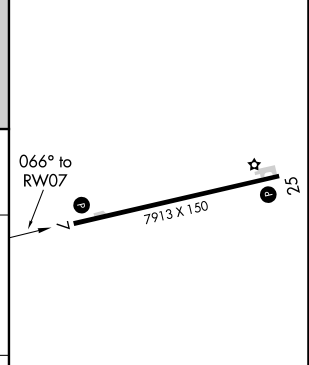
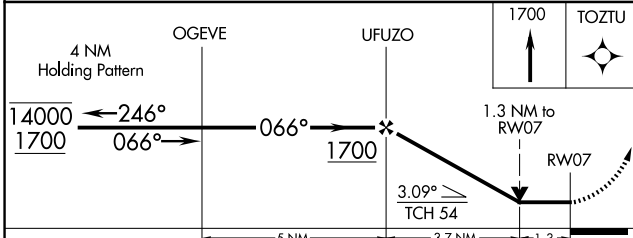
MAJURO RADIO  
**123.6 (CTAF)** **0**



PAC, 26 DEC 2024 to 20 FEB 2025

PAC, 26 DEC 2024 to 20 FEB 2025

ELEV 7	TDZE 7
--------	--------



CATEGORY	A	B	C	D
LNVA MDA	460-1	453 (500-1)	460-1 3/8	453 (500-1 3/8)
<b>C</b> CIRCLING	520-1	513 (600-1)	520-1 1/2	560-2
			513 (600-1 1/2)	553 (600-2)

MIRL Rwy 7-25 **0**  
REIL Rws 7 and 25 **0**