WAAS CH 56221 W33A	APP CRS 331°	Rwy ldg 5500 TDZE 217 Apt Elev 236

RNAV (GPS) RWY 33
RICHMOND EXEC/CHESTERFIELD COUNTY (FCI)

For uncompensated Baro-VNAV systems, LNAV/VNAV NA below -15°C (5°F) or above 54°C (130°F). When local altimeter setting not received, use Richmond Intl altimeter setting; increase LPV DA to 546 feet and all visibilities ⅛ SM; increase LNAV/VNAV DA to 634 feet and all visibilities ⅛ SM; increase all MDAs 40 feet and LNAV visibility Cat C/D ⅛ SM and Circling visibility Cat D ¼ SM. DME/DME RNP-0.3 NA. For inop MALSR, increase LPV all Cats visibility to 1 mile and LNAV Cat C/D to 1⅜ mile. For inop MALSR when using Richmond Intl altimeter setting, increase LPV all Cats visibility to 1⅛ mile. Baro-VNAV and VDP NA when using Richmond Intl altimeter setting.

NA

MALSR

MISSED APPROACH: Climb to 3000 direct DOCEV and hold.

AWOS-3PT	POTOMAC APP CON	CLNC DEL	UNICOM
128.625	126.75 307.2	124.6	123.05 (CTAF) L

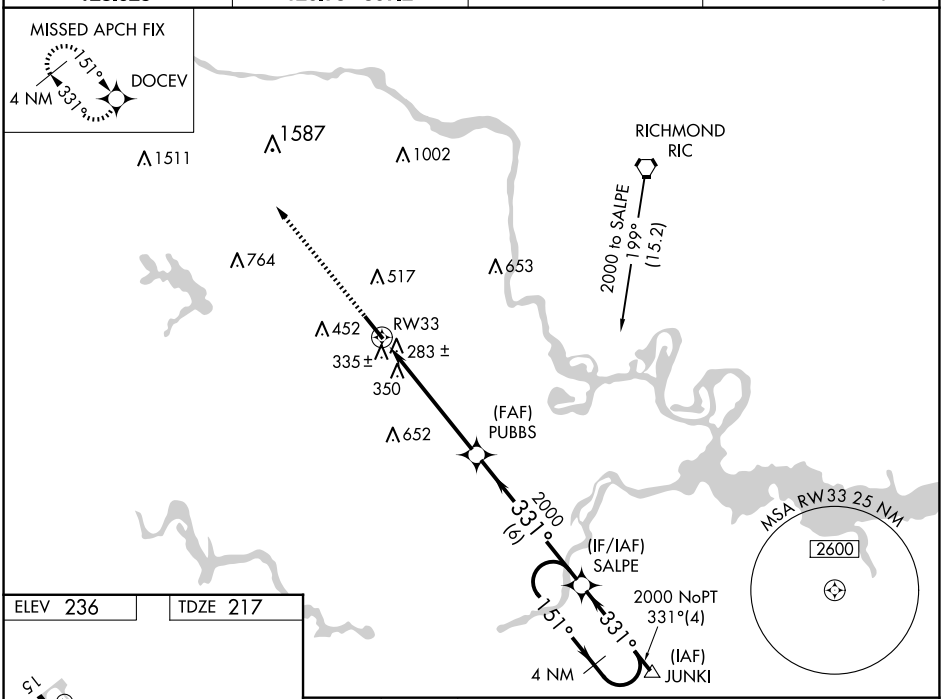

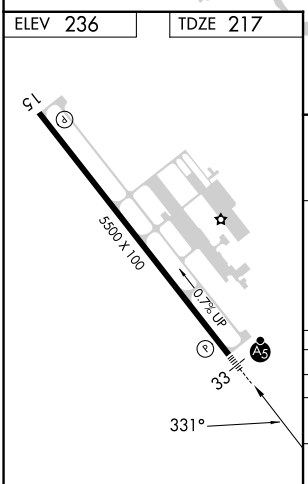

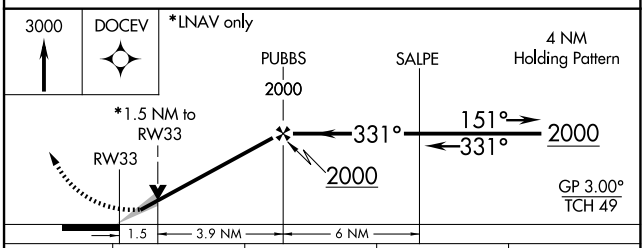

CATEGORY	A	B	C	D
LPV DA	510-½ 293 (300-½)			
LNAV/VNAV DA	598-⅞ 381 (400-⅞)			
LNAV MDA	720-½ 503 (500-½)		720-1 503 (500-1)	
CIRCLING	720-1 484 (500-1)	760-1 524 (600-1)	760-1½ 524 (600-1½)	1020-2½ 784 (800-2½)

REIL Rwy 15 L
HIRL Rwy 15-33 L

NE-3, 23 JAN 2025 to 20 FEB 2025

NE-3, 23 JAN 2025 to 20 FEB 2025