

VORTAC MAI 114.0 Chan 87	APP CRS 066°	Rwy Idg TDZE Apt Elev N/A N/A 141
--	------------------------	---

VOR-A

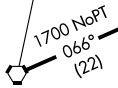
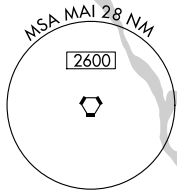
DECATUR COUNTY INDUSTRIAL AIR PARK (BGE)

NA When local altimeter setting not received, use Tallahassee Intl altimeter setting and increase all MDAs 100 feet and Cat C, D visibility ½ SM.

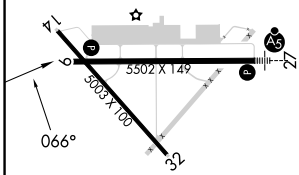
MISSED APPROACH: Climb to 1200 then climbing right turn to 1700 via MAI R-066 to OOLAY INT/MAI 22 DME and hold.

AWOS-3PT 121.125	TALLAHASSEE APP CON★ 128.7 254.3	CLNC DEL 124.775 335.65	UNICOM 122.975 (CTAF)
----------------------------	--	-----------------------------------	---------------------------------

1195 **A**

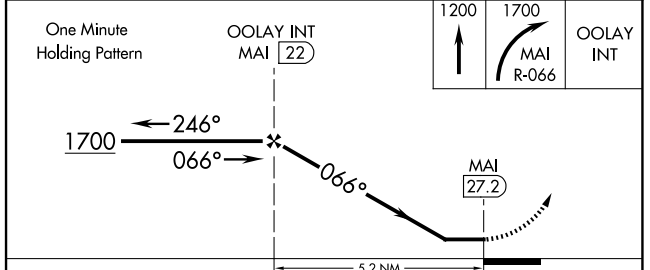


ELEV 141



HIRL Rwy 9-27 **0**

FAF to MAP 5.2 NM					
Knots	60	90	120	150	180
Min:Sec	5:12	3:28	2:36	2:05	1:44



CATEGORY	A	B	C	D
CIRCLING	660-1 519 (600-1)	660-1¼ 519 (600-1¼)	800-1¾ 659 (700-1¾)	860-2¼ 719 (800-2¼)

VOR-A

SE-4, 23 JAN 2025 to 20 FEB 2025

SE-4, 23 JAN 2025 to 20 FEB 2025