LOM JV	APP CRS	Rwy ldg	7000
331	182°	TDZE	476
		Apt Elev	476

NDB RWY 18
CLARK RGNL (JVY)

RADAR required for procedure entry.

T
A NA Circling NA for Cat D southwest of Rwys 14 and 36. Circling Rwy 14, 32 NA at night. For inop ALS, increase S-18 Cats A and B visibility to 1 SM and Cats C and D to 1¾ SM. When local altimeter setting not received, use Louisville Muhammad Ali Intl altimeter setting and increase all MDAs 40 feet and Circling visibility Cat C ⅛ SM. For inop ALS when using Louisville Muhammad Ali Intl altimeter setting, increase S-18 Cats A and B visibility to 1 SM.

MALSR

MISSED APPROACH: Climb to 1500 then climbing left turn to 2500 direct CATCH LOM and hold.

AWOS-3	LOUISVILLE APP CON	CLNC DEL	UNICOM
118.575	132.075 327.0	118.05	122.7 (CTAF) L

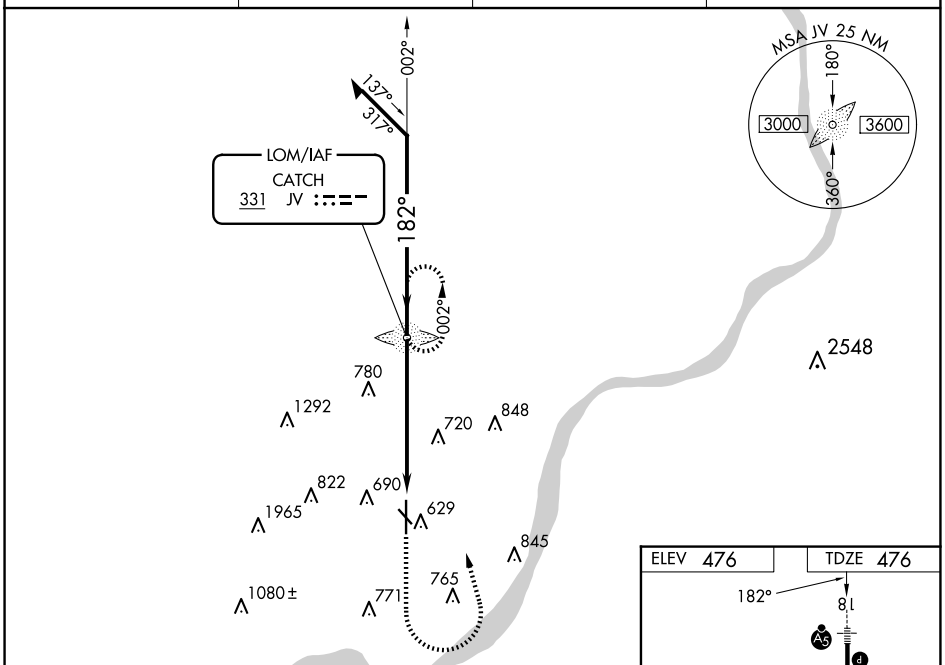

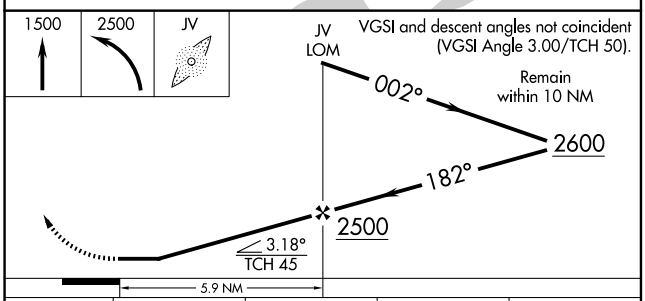

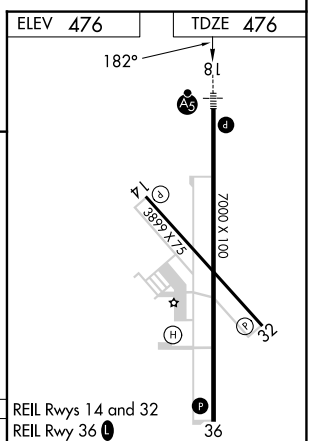

CATEGORY	A	B	C	D
S-18	1080-¾ 604 (700-¾)		1080-1⅜ 604 (700-1⅜)	
C CIRCLING	1080-1 604 (700-1)		1080-1¾ 604 (700-1¾)	1100-2 624 (700-2)

FAF to MAP 5.9 NM					
Knots	60	90	120	150	180
Min:Sec	5:54	3:56	2:57	2:22	1:58

EC-2, 23 JAN 2025 to 20 FEB 2025

EC-2, 23 JAN 2025 to 20 FEB 2025