| APP CRS | Rwy ldg | 2949 |
|---|---|---|
| 152° | TDZE | 1279 |
| | Apt Elev | 1279 |

# GPS RWY 15
## ELLEN CHURCH FLD (CJJ)

Use Decorah Muni altimeter setting. Procedure NA at night. Rwy 15 helicopter visibility reduction below 1 SM NA.

NA

MISSED APPROACH: Climb to 2400, then climbing left turn to 3000 direct HOBIT and hold.

| DEH AWOS-3 | MINNEAPOLIS CENTER | UNICOM | |
|---|---|---|---|
| 120.925 | 118.85 | 122.8 (CTAF) | 122.7 L |

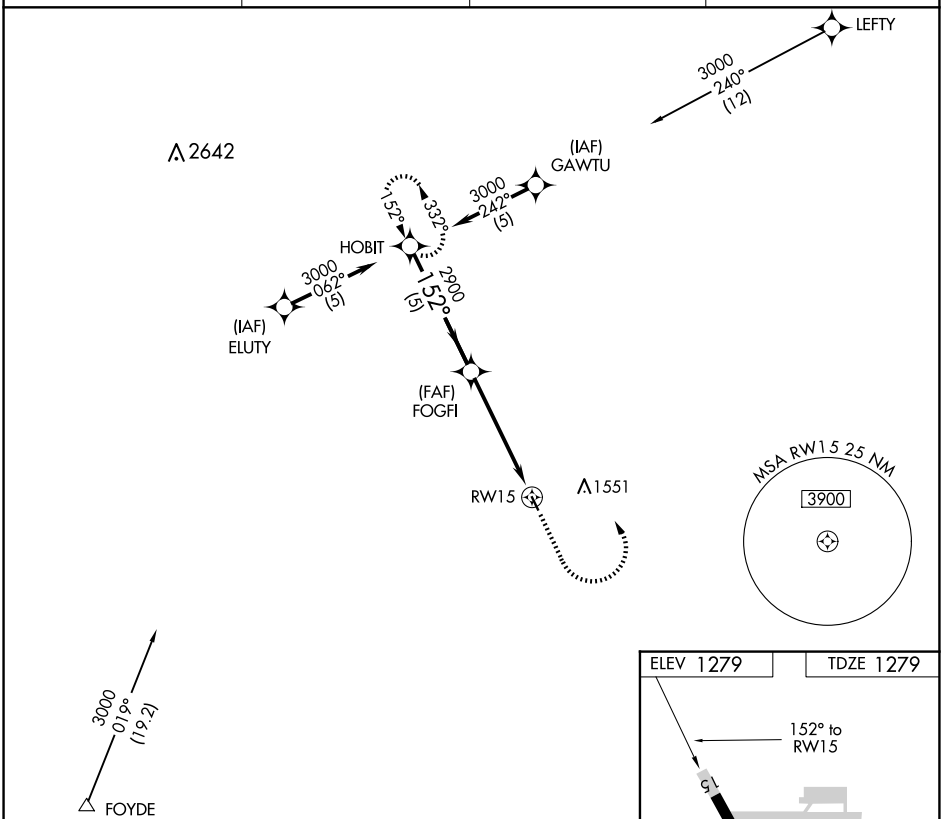


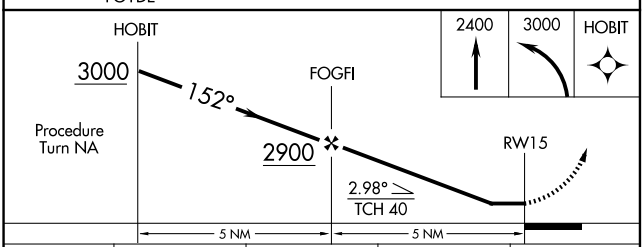


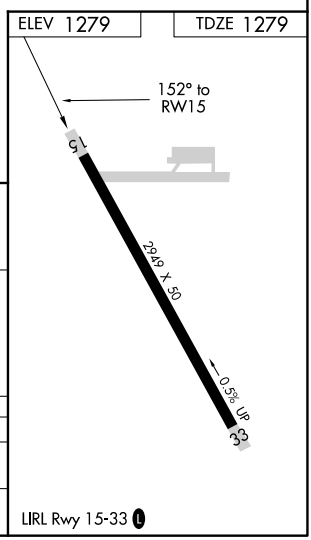


| CATEGORY | A | B | C | D |
|---|---|---|---|---|
| S-15 | 1980-1 | 701 (800-1) | 1980-2<br>701 (800-2) | NA |
| CIRCLING | 1980-1 | 701 (800-1) | 1980-2<br>701 (800-2) | NA |

NC-3, 23 JAN 2025 to 20 FEB 2025

NC-3, 23 JAN 2025 to 20 FEB 2025