APP CRS	Rwy ldg	3500
204°	TDZE	1008
	Apt Elev	1008

RNAV (GPS) RWY 20
POSSUM KINGDOM (F35)

RNP APCH-GPS.

T NA

Procedure NA at night. Helicopter visibility reduction below 1 SM NA. Use Mineral Wells altimeter setting; when not received, use Decatur Muni altimeter setting and increase all MDAs 80 feet; increase LNAV Cats B and C and visibility ¼ SM and Circling Cat C visibility ½ SM.

MISSED APPROACH: Climb to 3200 direct ZOOOO and hold.

FORT WORTH CENTER	CTAF
127.0 360.6	122.9 L

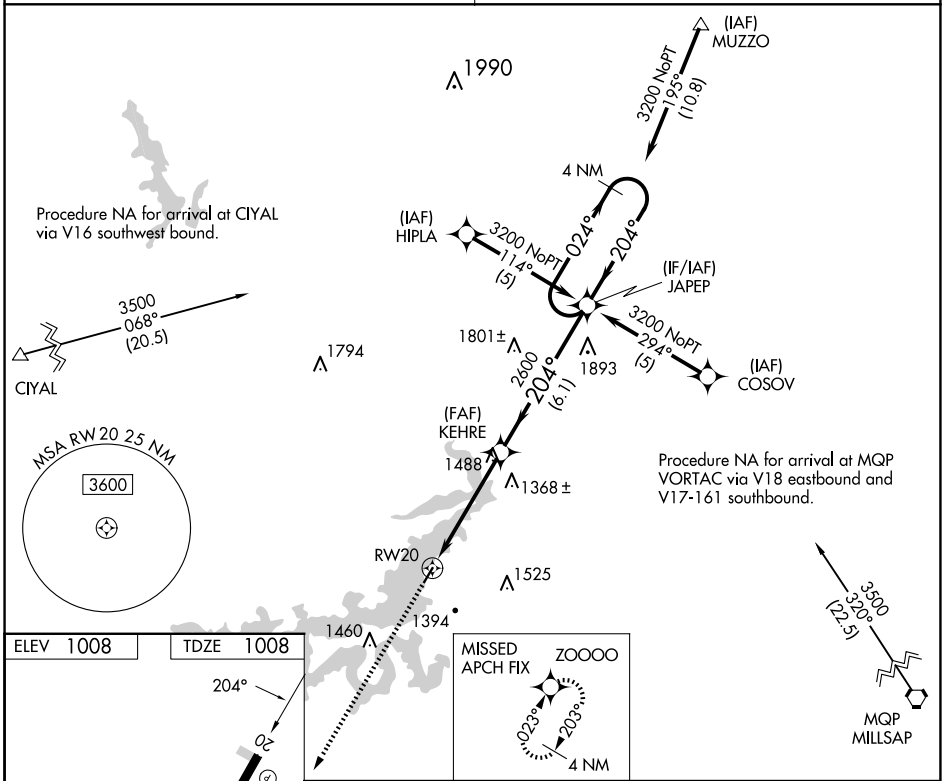

ELEV 1008	TDZE 1008

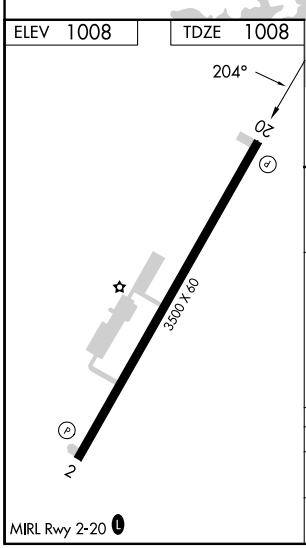

MIRL Rwy 2-20 L

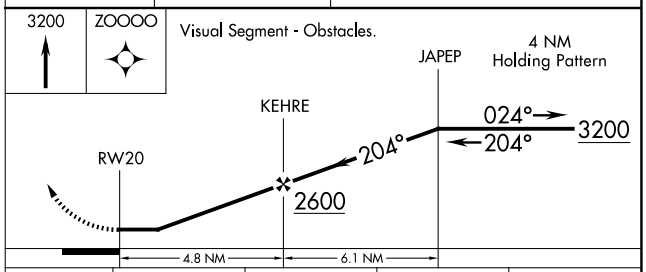

CATEGORY	A	B	C	D
LNAV MDA	1680-1 672 (700-1)		1680-2 672 (700-2)	NA
CIRCLING	1700-1 692 (700-1)	1860-1¼ 852 (900-1¼)	1880-2½ 872 (900-2½)	NA

SC-2, 23 JAN 2025 to 20 FEB 2025

SC-2, 23 JAN 2025 to 20 FEB 2025