WAAS CH 69643 W16A	APP CRS 166°	Rwy ldg 7025 TDZE 6188 Apt Elev 6221

RNAV (GPS) RWY 16
AFTON MUNI (AFO)

RNP APCH - GPS.

Rwy 16 helicopter visibility reduction below ¾ SM NA. When Afton altimeter setting not received, procedure NA. -18°C

MISSED APPROACH: (Do not exceed 210K until GIGSE) Climb to 7400 then climbing right turn to 13300 direct GIGSE and hold.
#Missed approach requires minimum climb of 420 feet per NM to 9000.
*Missed approach requires minimum climb of 400 feet per NM to 9000.

AWOS-3P	SALT LAKE CENTER	UNICOM
119.025	128.35 239.25	122.8 (CTAF) L

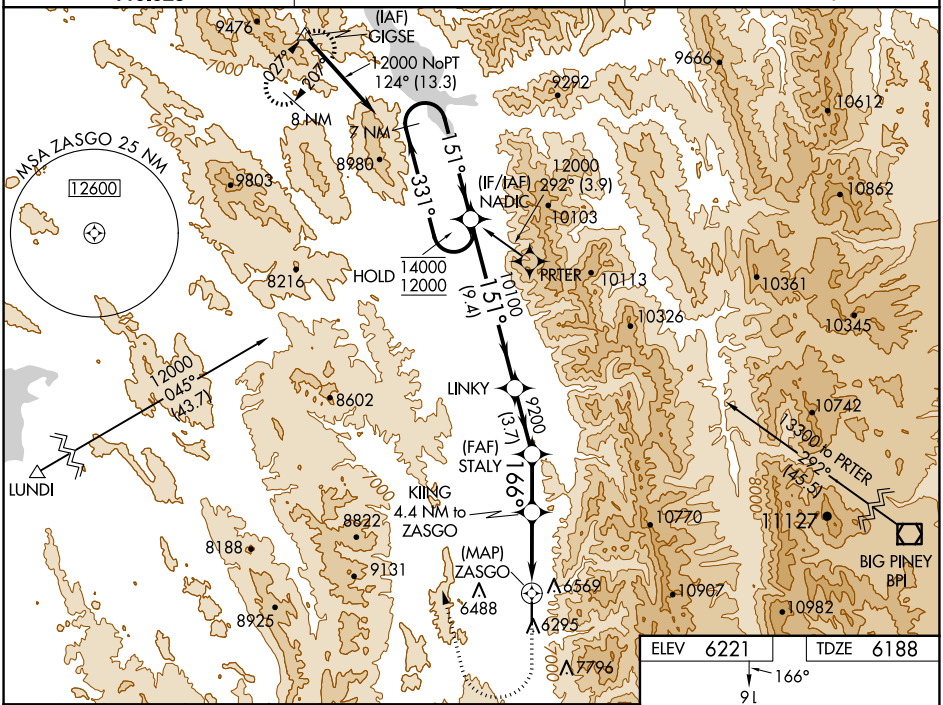

7400	13300	GIGSE

VGSI and RNAV glidepath not coincident (VGSI Angle 3.50/TCH 52).

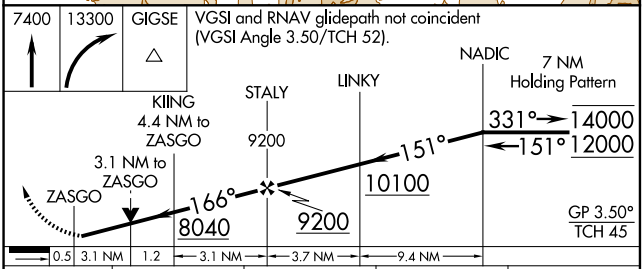

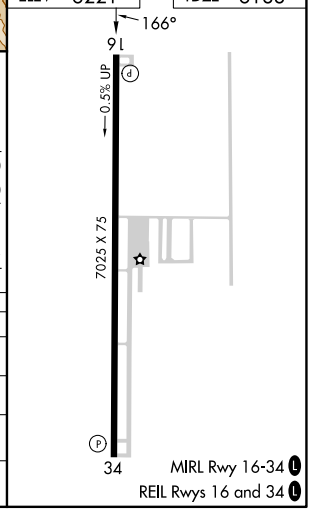

CATEGORY	A	B	C	D
LPV DA*	6485-1 297 (300-1)			NA
LPV DA	7110-2½ 922 (900-2½)			NA
LNAV MDA#	7600-1¼ 1412 (1400-1¼)	7600-1½ 1412 (1400-1½)	7600-3 1412 (1400-3)	NA
LNAV MDA	7800-1¼ 1612 (1600-1¼)	7800-1½ 1612 (1600-1½)	7800-3 1612 (1600-3)	NA

NW-1, 23 JAN 2025 to 20 FEB 2025

NW-1, 23 JAN 2025 to 20 FEB 2025