RNAV (GPS) RWY 35

LIBERAL MID-AMERICA RGNL (LBL)

WAAS CH 63005 W35A	APP CRS 354°	Rwy ldg 7105 TDZE 2875 Apt Elev 2885

RNP APCH - GPS.

For uncompensated Baro-VNAV systems, LNAV/VNAV NA below -20°C or above 54°C. Circling NA east of Rwy 17-35. When local altimeter setting not received, use GUY altimeter setting and increase LPV DA to 3187 feet; increase LNAV/VNAV DA to 3237 feet and all visibilities ⅛ SM. Increase all MDAs 120 feet and LNAV visibility Cat C/D ⅜ SM, and Circling visibility Cat C/D ¼ SM. Baro-VNAV and VDP NA when using GUY altimeter setting.

MALSR

MISSED APPROACH: Climb to 4600 direct ZAVEK and hold.

AWOS-3PT	KANSAS CITY CENTER	UNICOM
118.375	134.0 257.625	122.8 (CTAF) L

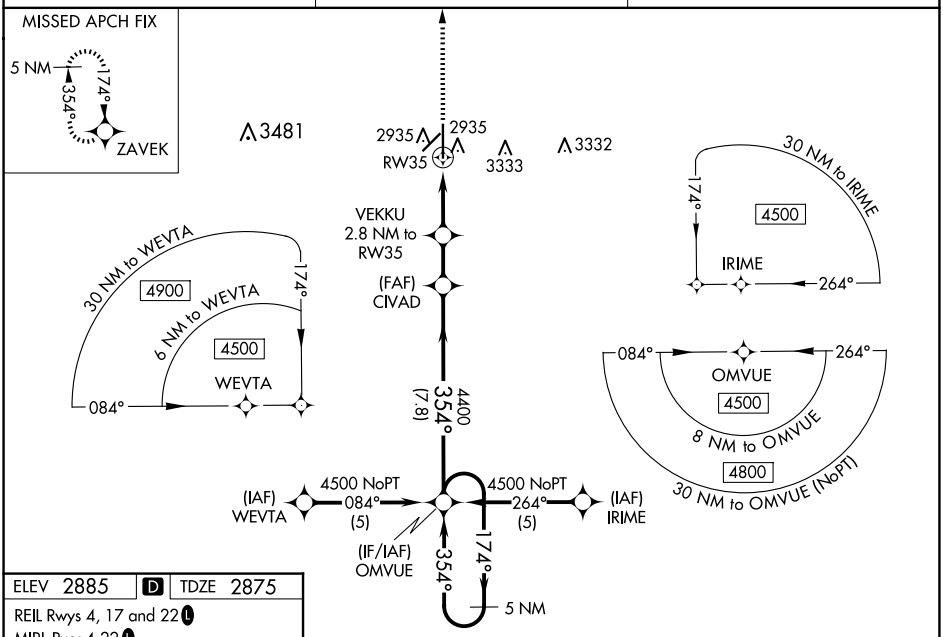

ELEV 2885 D TDZE 2875

REIL Rwys 4, 17 and 22 L

MIRL Rwy 4-22 L

HIRL Rwy 17-35 L

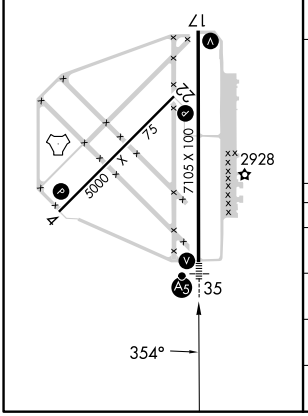

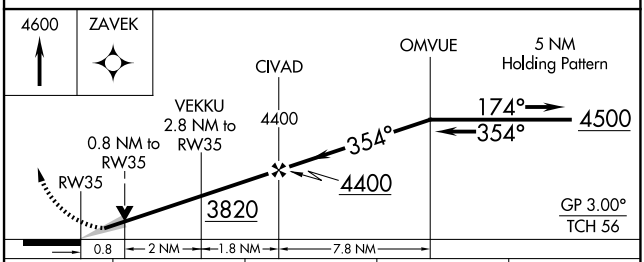

CATEGORY	A	B	C	D
LPV DA	3075-½ 200 (200-½)			
LNAV/VNAV DA	3125-½ 250 (300-½)			
LNAV MDA	3200-½ 325 (400-½)			
C CIRCLING	3280-1 395 (400-1)	3340-1 455 (500-1)	3400-1½ 515 (600-1½)	3460-2 575 (600-2)

NC-2, 20 FEB 2025 to 20 MAR 2025