ILS or LOC RWY 14L
SCOTT AFB/MIDAMERICA ST LOUIS (BLV)

LOC/DME I-BTC	APP CRS	Rwy ldg	10000
111.15	139°	TDZE	442
Chan 48 (Y)		Apt Elev	459

DME required.

Rwy 14L helicopter visibility reduction below RVR 4000 NA.

ASR

MISSED APPROACH: Climb to 2000 on heading 139° and on ENL VORTAC R-277 to DUTMY/ENL VORTAC 19.4 DME and hold.

ATIS ★	ST LOUIS APP CON	SCOTT TOWER	GND CON	CLNC DEL
128.7 256.7	125.2 281.5	128.25 253.5	119.2 275.8	119.875 263.025

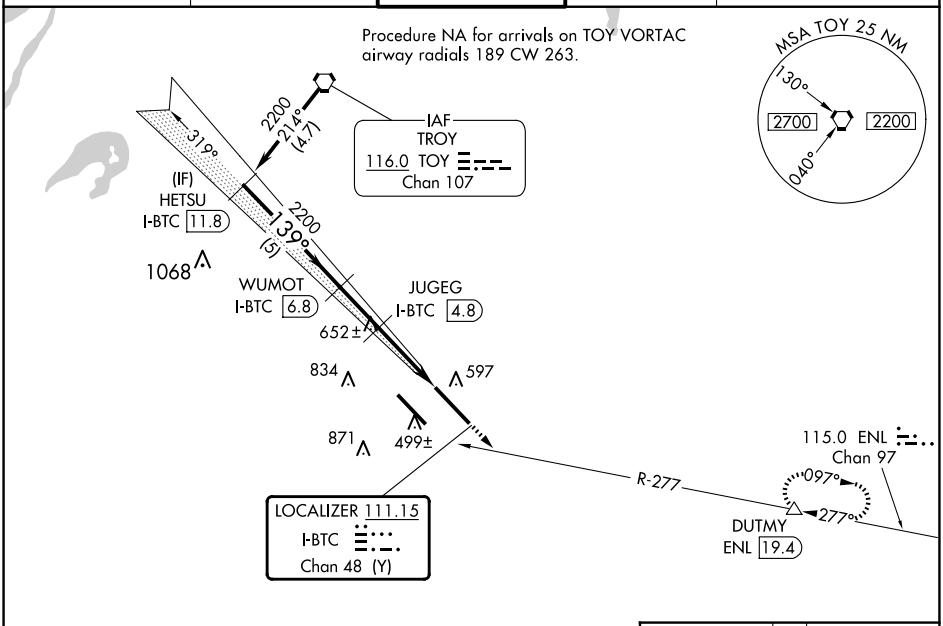

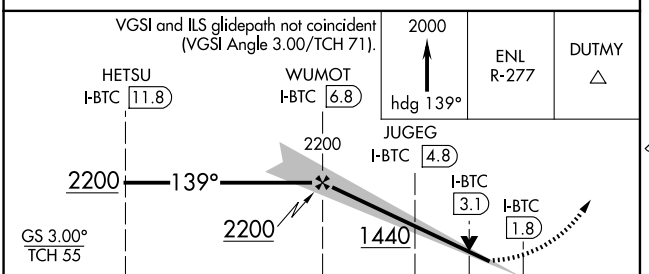

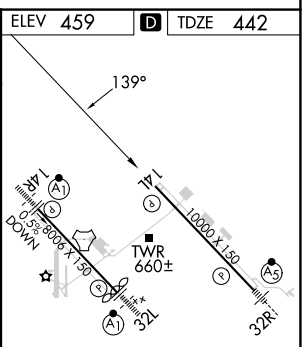

CATEGORY	A	B	C	D	E
S-ILS 14L	694/40 252 (300-¾)				
S-LOC 14L	920/55 478 (500-1)		920-1⅜ 478 (500-1⅜)		
C CIRCLING	1000-1 541 (600-1)	1120-1 661 (700-1)	1240-2¼ 781 (800-2¼)	1240-2½ 781 (800-2½)	1240-2¾ 781 (800-2¾)

REIL Rwy 14L
HIRL Rwys 14R-32L and 14L-32R

EC-3, 20 MAR 2025 to 17 APR 2025