LOC I-OXK	APP CRS	Rwy ldg 8006
109.9	139°	TDZE 459
		Apt Elev 459

ILS or LOC RWY 14R
SCOTT AFB/MIDAMERICA ST LOUIS (BLV)

ASR: For inop ALS, increase S-ILS 14R Cat E visibility to RVR 4000 and S-LOC 14R Cat E visibility to 1¾ mile. DME from SKE TACAN. DME use requires simultaneous reception of I-OXK and SKE DME.
*RVR 1800 authorized with use of FD or AP or HUD to DA.

ALSF-1

MISSED APPROACH: Climb to 2200 then on TOY VORTAC R-148 to WOMUG INT/TOY 25.6 DME and hold.

ATIS *	ST LOUIS APP CON	SCOTT TOWER	GND CON	CLNC DEL
128.7 256.7	125.2 281.5	128.25 253.5	119.2 275.8	119.875 263.025

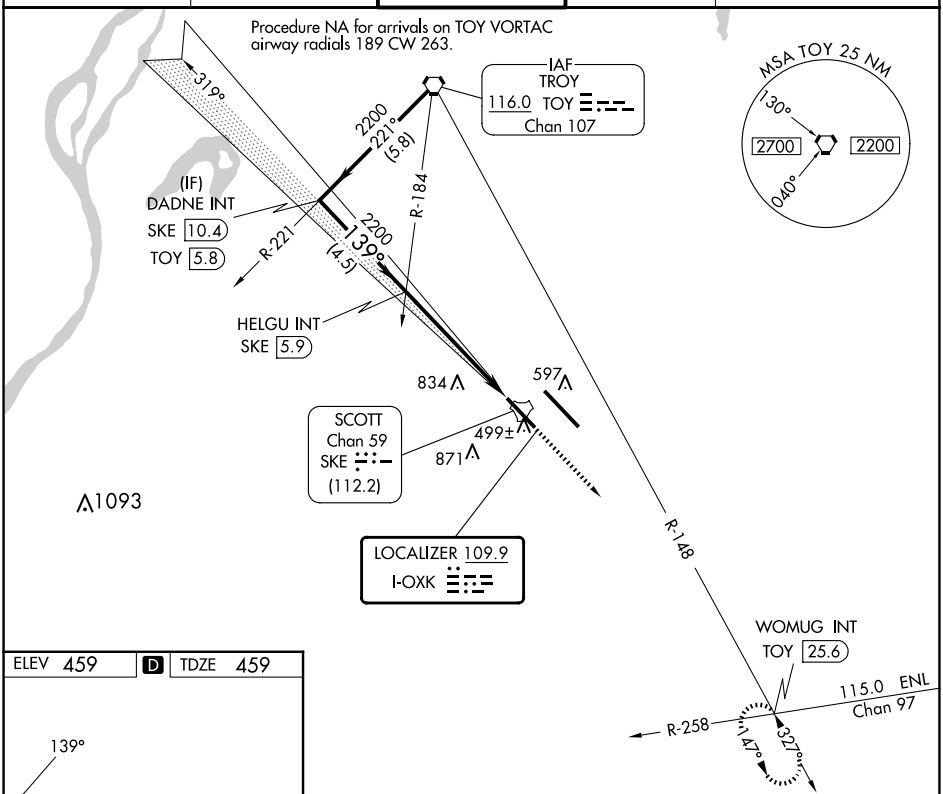

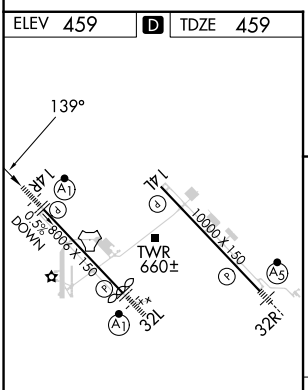

HIRL Rwys 14L-32R and 14R-32L
REIL Rwy 14L

FAF to MAP 5.3 NM					
Knots	60	90	120	150	180
Min:Sec	5:18	3:32	2:39	2:07	1:46

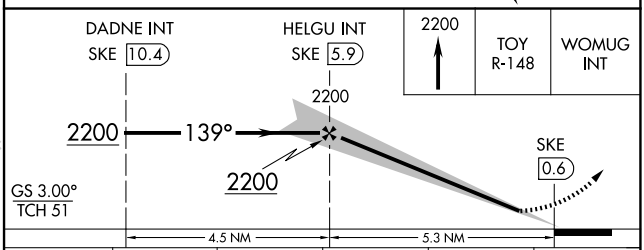

CATEGORY	A	B	C	D	E
S-ILS 14R *	659/24 200 (200-½)				
S-LOC 14R	1040/24 581 (600-½)		1040-1¼ 581 (600-1¼)		
C CIRCLING	1040-1 581 (600-1)	1120-1 661 (700-1)	1240-2¼ 781 (800-2¼)	1240-2½ 781 (800-2½)	1240-2¾ 781 (800-2¾)

EC-3, 20 MAR 2025 to 17 APR 2025
EC-3, 20 MAR 2025 to 17 APR 2025