WAAS CH 58218 W14A	APP CRS 139°	Rwy ldg 10000 TDZE 442 Apt Elev 459

RNAV (GPS) RWY 14L
SCOTT AFB/MIDAMERICA ST LOUIS (BLV)

RNAV 1 - GPS.

ASR

Rwy 14L helicopter visibility reduction below RVR 4000 NA.
For uncompensated Baro-VNAV systems, LNAV/VNAV NA below -18°C or above 54°C.

MISSED APPROACH: Climb to 2300 direct JIRUB and on track 103° to DUTMY and hold.

ATIS ★	ST LOUIS APP CON	SCOTT TOWER	GND CON	CLNC DEL
128.7 256.7	125.2 281.5	128.25 253.5	119.2 275.8	119.875 263.025

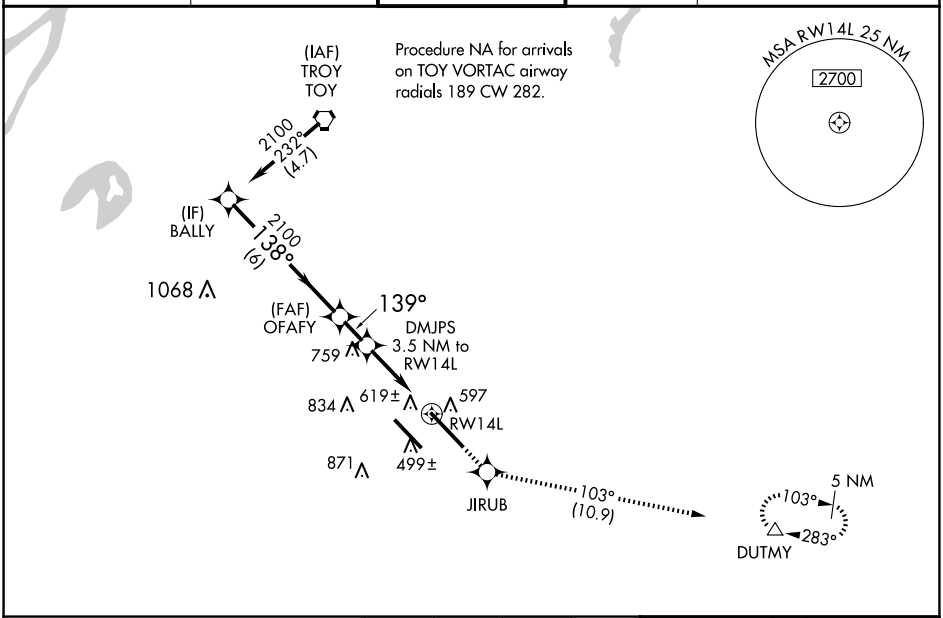

VGSI and RNAV glidepath not coincident (VGSI Angle 3.00/TCH 71).

2300	JIRUB	tr 103°	DUTMY

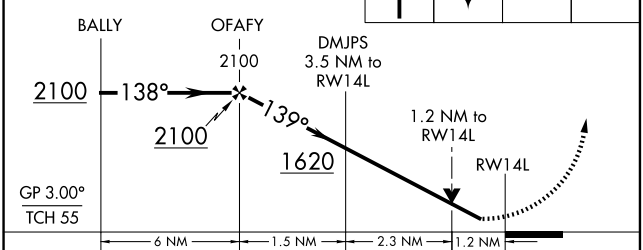

ELEV 459 D TDZE 442

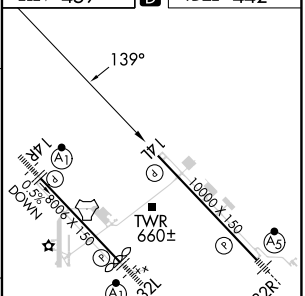

CATEGORY	A	B	C	D
LPV DA	694/40 252 (300-¾)			
LNAV/VNAV DA	934-1⅜ 492 (500-1⅜)			
LNAV MDA	900/55 458 (500-1)		900-1⅜ 458 (500-1⅜)	
C CIRCLING	1000-1 541 (600-1)	1120-1 661 (700-1)	1240-2¼ 781 (800-2¼)	1240-2½ 781 (800-2½)

REIL Rwy 14L
HIRL Rwys 14R-32L and 14L-32R

EC-3, 20 MAR 2025 to 17 APR 2025