APP CRS	Rwy ldg	8006
139°	TDZE	459
	Apt Elev	459

RNAV (GPS) RWY 14R
SCOTT AFB/MIDAMERICA ST LOUIS (BLV)

RNP APCH - GPS.

For inop ALS, increase LNAV Cat C/D visibility to 1¾ SM.

ASR

ALSF-1

MISSED APPROACH: Climb to 3000 direct QODCU and hold.

ATIS ★	ST LOUIS APP CON	SCOTT TOWER	GND CON	CLNC DEL
128.7 256.7	125.2 281.5	128.25 253.5	119.2 275.8	119.875 263.025

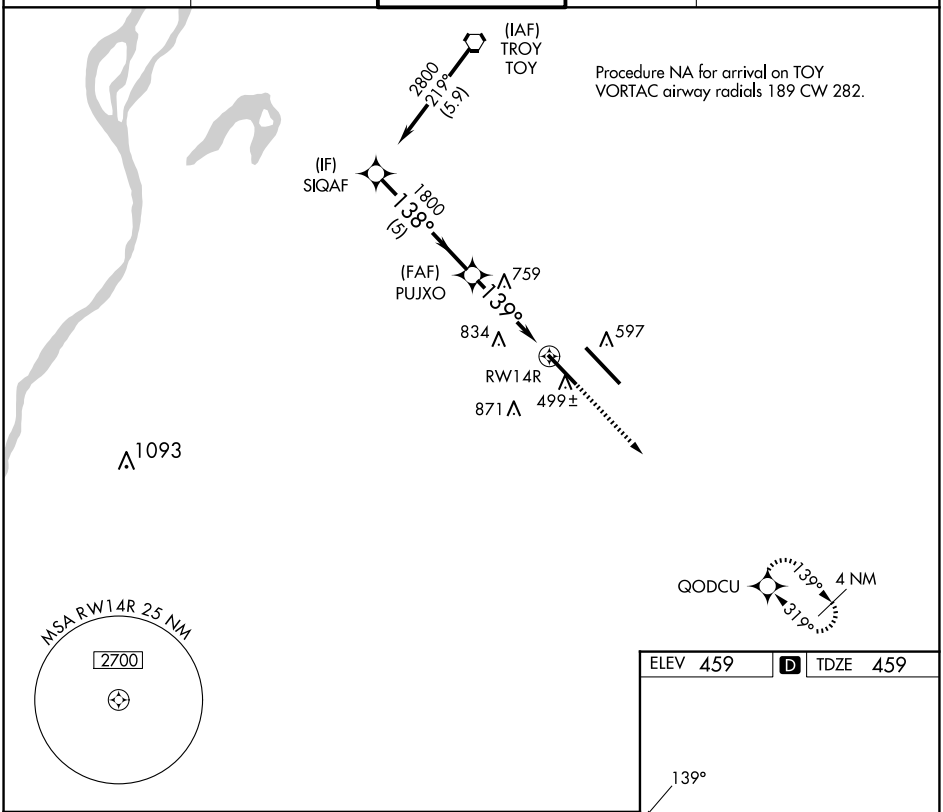



ELEV 459 | D | TDZE 459

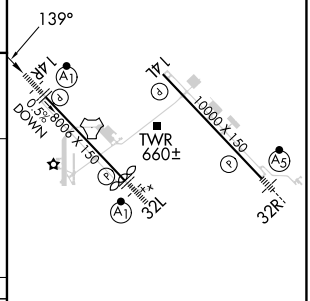

CATEGORY	A	B	C	D
LNAV MDA	1060/24 601 (700-½)		1060-1⅜ 601 (700-1⅜)	
C CIRCLING	1060-1 601 (700-1)	1120-1 661 (700-1)	1240-2¼ 781 (800-2¼)	1240-2½ 781 (800-2½)

REIL Rwy 14L
HIRL Rwys 14L-32R and 14R-32L

EC-3, 20 MAR 2025 to 17 APR 2025