APP CRS	Rwy ldg	7822
319°	TDZE	439
	Apt Elev	459

RNAV (GPS) RWY 32L
SCOTT AFB/MIDAMERICA ST LOUIS (BLV)

RNP APCH-GPS.

ASR: For inop ALS, increase LNAV Cat C/D visibility to 1⅜ mile.

ALSF-1

MISSED APPROACH: Climb to 1500 then climbing left turn to 2400 direct QODCU and hold.

ATIS ★	ST LOUIS APP CON	SCOTT TOWER	GND CON	CLNC DEL
128.7 256.7	125.2 281.5	128.25 253.5	119.2 275.8	119.875 263.025

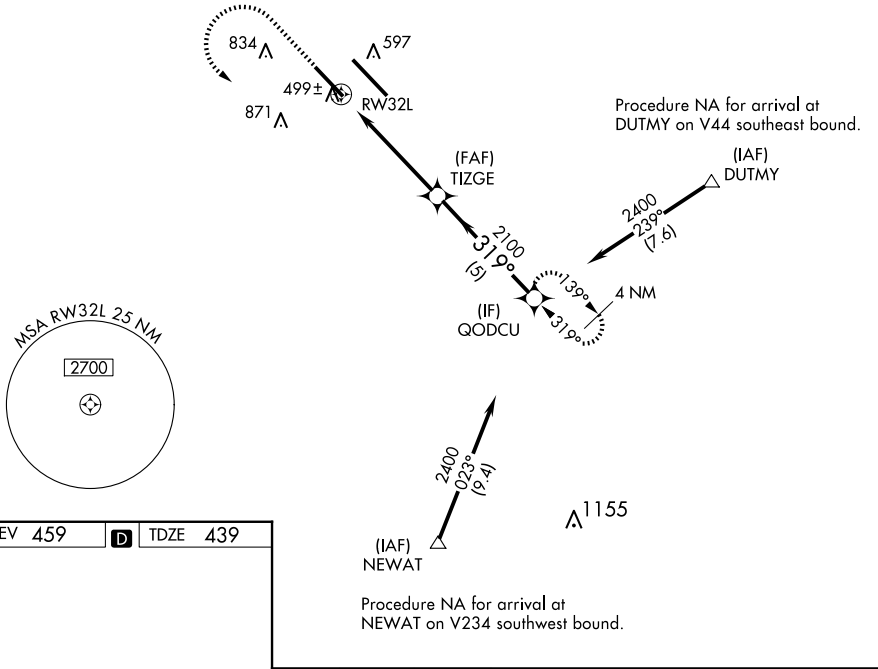

ELEV 459 | D | TDZE 439

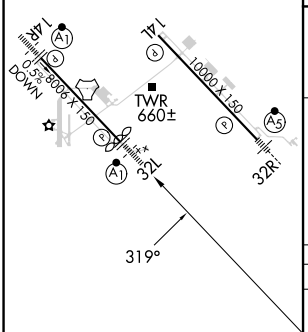

REIL Rwy 14L
HIRL Rwys 14R-32L and 14L-32R

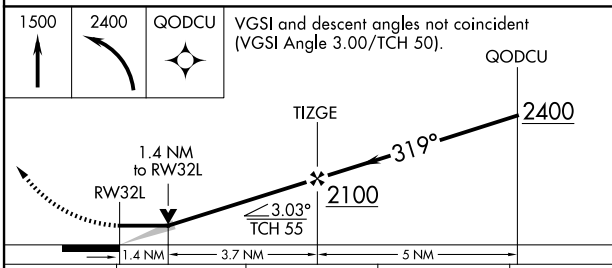

CATEGORY	A	B	C	D
LNAV MDA	920/24 481 (500-½)		920/50 481 (500-1)	
C CIRCLING	1000-1 541 (600-1)	1120-1 661 (700-1)	1240-2¼ 781 (800-2¼)	1240-2½ 781 (800-2½)

EC-3, 20 MAR 2025 to 17 APR 2025