TACAN SKE Chan 59 (112.2)	APP CRS 230°	Rwy ldg N/A TDZE N/A Apt Elev 459

TACAN-A

SCOTT AFB/MIDAMERICA ST LOUIS (BLV)

T A ASR — RADAR required. When local altimeter setting not recieved, use St Louis Downtown altimeter setting; increase all MDA 60 feet; increase Circling Cat C/D/E visibility ¼ mile.

MISSED APPROACH: Climbing left turn to 3000 on heading 130° and SKE TACAN R-107 to DUTMY/SKE 14.1 DME and hold.

ATIS ★	ST LOUIS APP CON	SCOTT TOWER	GND CON	CLNC DEL
128.7 256.7	125.2 281.5	128.25 253.5	119.2 275.8	119.875 263.025

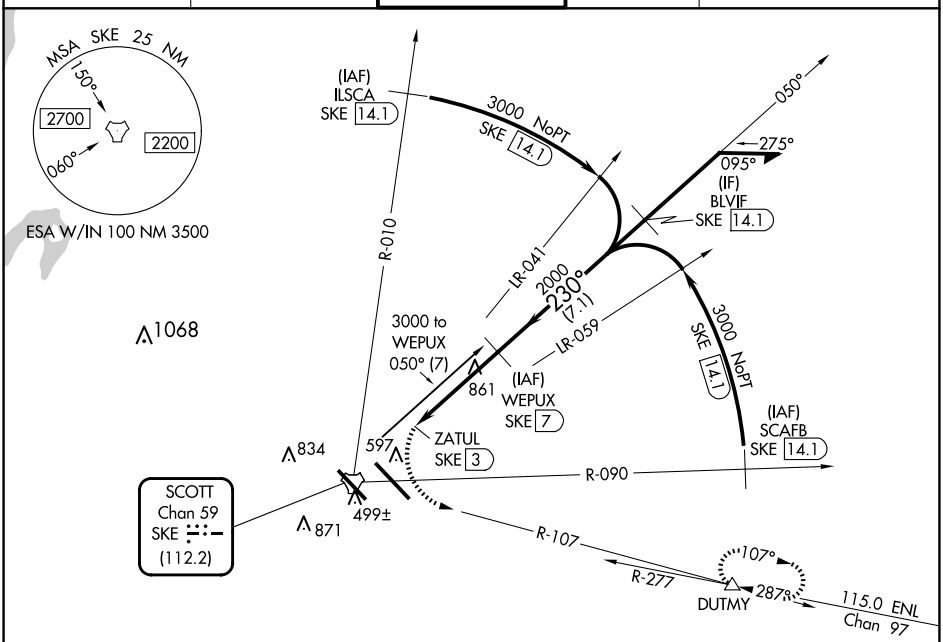

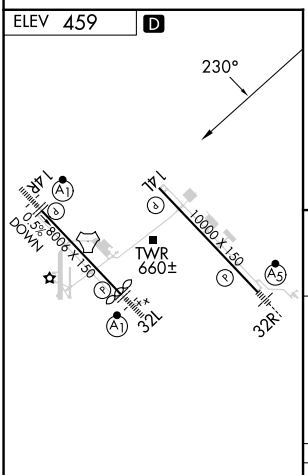

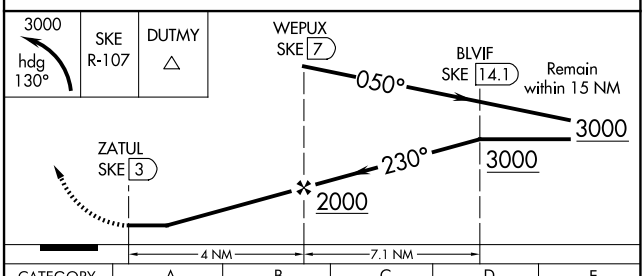

CATEGORY	A	B	C	D	E
C CIRCLING	1180-2¼	721 (800-2¼)	1240-2¼ 781 (800-2¼)	1240-2½ 781 (800-2½)	1240-2¾ 781 (800-2¾)

REIL Rwy 14L
HIRL Rwys 14R-32L and 14L-32R

EC-3, 20 MAR 2025 to 17 APR 2025