APP CRS	Rwy ldg	10000
003°	TDZE	707
	Apt Elev	748

RNAV (RNP) Z RWY 36C
CHARLOTTE/DOUGLAS INTL (CLT)

RNP AR APCH - GPS.

Simultaneous approach authorized. Use of FD or AP required during simultaneous operations. For uncompensated Baro-VNAV systems, procedure NA below -8°C or above 54°C. For inop ALS, increase RNP 0.30 visibility all Cats to 1⅜ SM.

ALSF-2

MISSED APPROACH: Climb to 3000 on track 003° to TOMME and hold.

D-ATIS		CHARLOTTE APP CON		CHARLOTTE TOWER			GND CON			CLNC DEL
ARR 121.15	(001°-119°)	128.32	(Rwys 18L-36R)	118.1	257.8		121.8	348.6	(WEST)	127.15
DEP 132.1	(120°-295°)	120.05	(Rwy 18C-36C)	126.4	257.8		121.9	348.6	(EAST)	348.6
	(296°-360°)	134.75	(Rwy 18R-36L)	133.35	257.8					
	(180°-359°)	257.2								
	(360°-179°)	307.8								

CPDLC

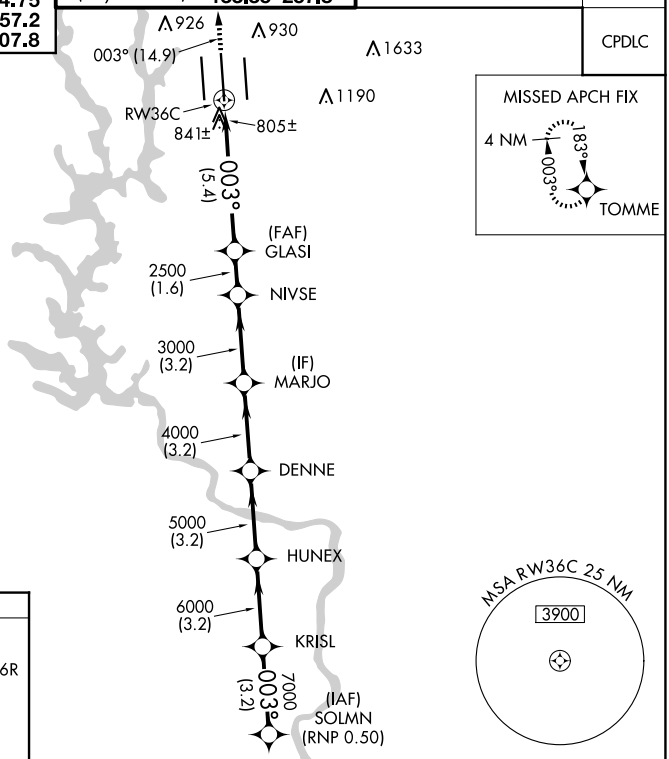

ELEV 748 | D | TDZE 707

HIRL all Rwys
REIL Rwys 18L and 23
TDZ/CL Rwys 18R, 36L, 36C and 36R

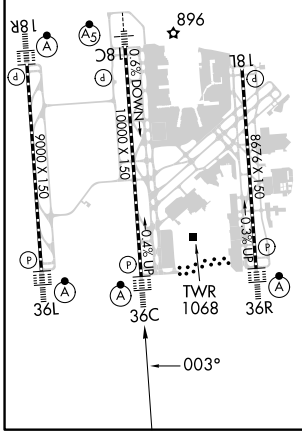

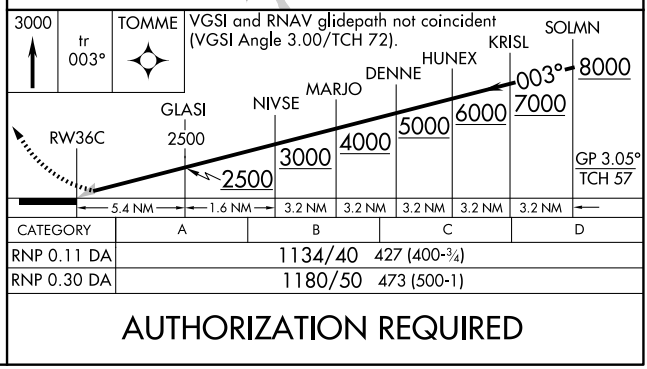

CATEGORY	A	B	C	D
RNP 0.11 DA	1134/40 427 (400-¾)			
RNP 0.30 DA	1180/50 473 (500-1)			

AUTHORIZATION REQUIRED

SE-2, 20 MAR 2025 to 17 APR 2025