ILS or LOC RWY 14
SCHOLES INTL AT GALVESTON (GLS)

LOC I-GLS	APP CRS	Rwy ldg	6000
111.7	138°	TDZE	5
		Apt Elev	6

RADAR required for procedure entry at UCENU.

T A NA — Circling NA east of Rwy 18 and northeast of Rwy 32. For inop ALS, increase S-LOC 14 Cat A and B visibility to 1 SM. DME from VUH VOR/DME. Simultaneous reception of I-GLS and VUH DME required. Inop table does not apply to S-ILS 14 all Cats.

MALSR A5

MISSED APPROACH: Climb to 1200 then climbing right turn to 2400 on heading 360° and VUH VOR/DME R-315 to SWANE INT/VUH 5.6 DME and hold, continue climb-in-hold to 2400.

ASOS	HOUSTON APP CON	GALVESTON TOWER ★	GND CON	CLNC DEL	UNICOM
123.95	134.45 284.0	120.575 (CTAF) L	118.625	135.35 (When twr closed)	123.05

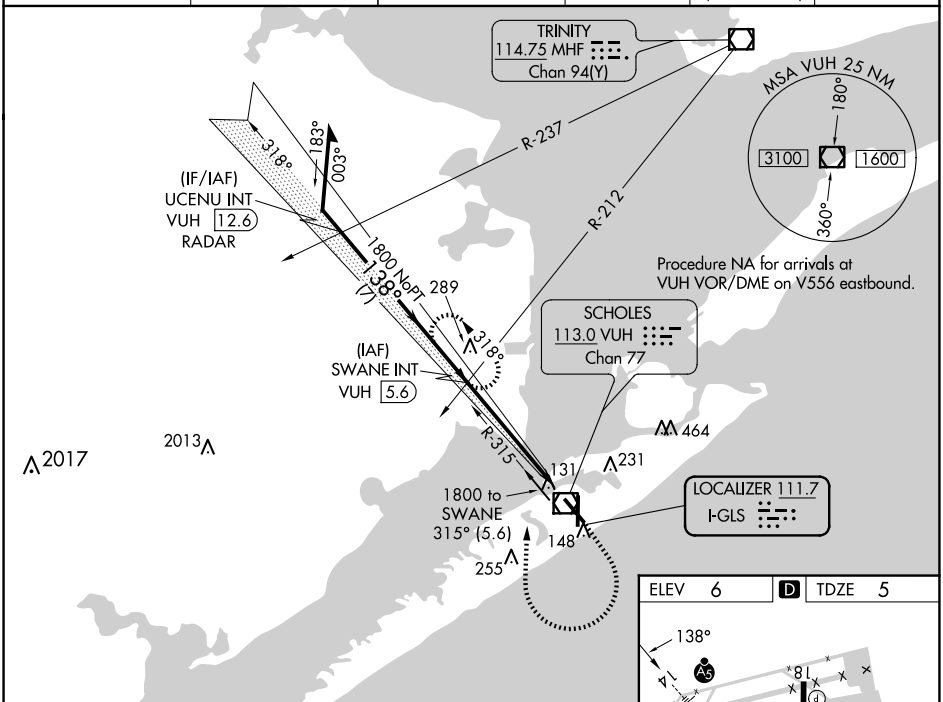

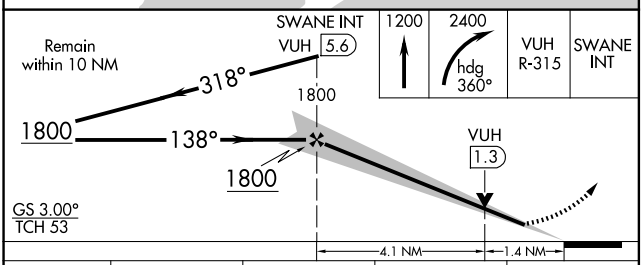

CATEGORY	A	B	C	D
S-ILS 14	205-¾ 200 (200-¾)			
S-LOC 14	460-¾ 455 (500-¾)		460-⅞ 455 (500-⅞)	
CIRCLING	500-1 494 (500-1)	520-1 514 (600-1)	620-1¾ 614 (700-1¾)	620-2 614 (700-2)

ELEV 6 D TDZE 5

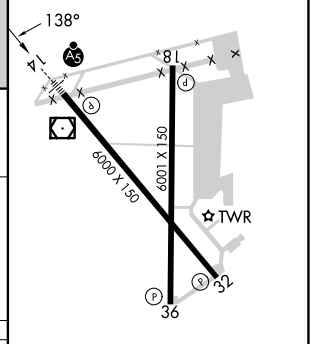

REIL Rwys 18, 32, and 36
MIRL Rwy 18-36
HIRL Rwy 14-32

FAF to MAP 5.5 NM					
Knots	60	90	120	150	180
Min:Sec	5:30	3:40	2:45	2:12	1:50

SC-5, 20 MAR 2025 to 17 APR 2025
SC-5, 20 MAR 2025 to 17 APR 2025