


EPPLEY AIRFIELD

OMAHA APP CON
 124.5 263.0 EAST
 135.875 354.05 WEST
 KOFF ATIS
 126.025 273.5
 OMA D-ATIS
 120.4

OMAHA
 116.3 OVR 
 Chan 110

OFFUTT AFB

R-120

320°
 300°
 (17)


SWAAB

300°
 (21)


38

MARWI

10000
 275°
 (52)

LAMONI
 116.7 LMN 
 Chan 114

10000
 344°
 (50)

ST JOSEPH
 115.5 STJ 
 Chan 102

NOTE: RADAR required.
 NOTE: DME required.

ARRIVAL ROUTE DESCRIPTION

LAMONI TRANSITION (LMN.MARWI4): From over LMN VOR/DME on LMN R-275 to MARWI.

ST. JOSEPH TRANSITION (STJ.MARWI4): From over STJ VORTAC on STJ R-344 to MARWI.

LANDING EPPLEY AIRFIELD:

RUNWAYS 14L/R, 18: Depart MARWI on OVR R-120 to SWAAB then on heading 320°. Thence

RUNWAYS 32L/R, 36: Depart MARWI on OVR R-120 to SWAAB then on OVR R-120 to OVR VORTAC. Thence

LANDING OFFUTT AFB:

Depart MARWI on heading 280°. Thence

. . . . Expect RADAR vectors to final approach course.

NOTE: Chart not to scale.

NC-2, 20 MAR 2025 to 17 APR 2025

NC-2, 20 MAR 2025 to 17 APR 2025