APP CRS	Rwy ldg	8013
178°	TDZE	982
	Apt Elev	985

RNAV (RNP) Z RWY 18

EPPLEY AIRFIELD (OMA)

For uncompensated Baro-VNAV systems, procedure NA below -17°C (2°F) or above 54°C (130°F). For inoperative ALS, increase RNP 0.15 all Cats visibility to 1⅛ and RNP 0.30 all Cats visibility to 2. GPS required.

MALSR

MISSED APPROACH: Climb to 3000 on track 178° to CIVIV and hold.

D-ATIS	OMAHA APP CON	OMAHA TOWER	GND CON	CLNC DEL
120.4	135.875 354.05	132.1 256.9	121.9	119.9

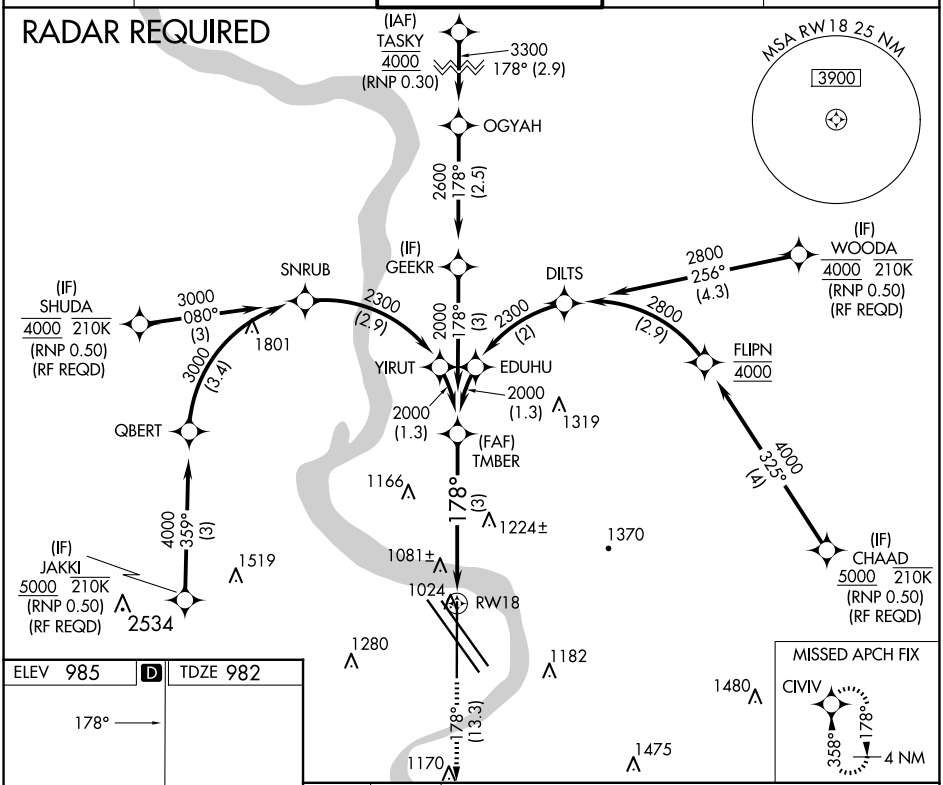

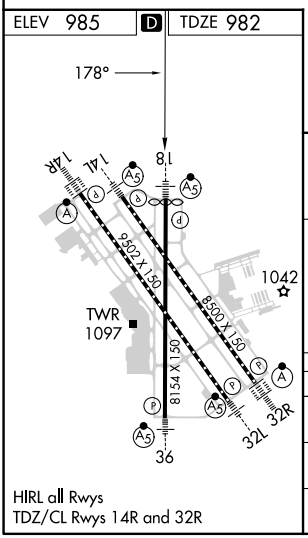

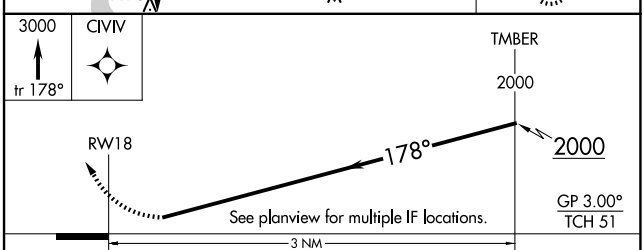

CATEGORY	A	B	C	D
RNP 0.15 DA	1341/40 359 (400-¾)			
RNP 0.30 DA	1576-1⅝ 594 (600-1⅝)			

AUTHORIZATION REQUIRED

OMAHA, NEBRASKA
Orig-B 24MAY18
41°18′N-95°54′W
EPPLEY AIRFIELD (OMA)
RNAV (RNP) Z RWY 18

NC-2, 20 MAR 2025 to 17 APR 2025
NC-2, 20 MAR 2025 to 17 APR 2025