WAAS CH 70722 W34A	APP CRS 336°	Rwy ldg 5810 TDZE 1160 Apt Elev 1175

RNAV (GPS) Y RWY 34
ROANOKE/BLACKSBURG RGNL (WOODRUM FLD) (ROA)

RNP APCH.

Circling NA northwest of Rwy 6-24. Rwy 34 helicopter visibility reduction below ¾ SM NA. For uncompensated Baro-VNAV systems, LNAV/VNAV NA below -14°C or above 54°C. Inop table does not apply to LPV, LNAV/VNAV or LNAV Cat C/D. For inop ALS, increase LPV# all Cats visibility to 1⅛ SM.

-13°C

MALSR

MISSED APPROACH: (Do not exceed 240K until PROSE) Climb to 2800 then climbing right turn to 6000 direct PROSE and hold, continue climb-in-hold to 6000. # Missed approach requires minimum climb of 405 feet per NM to 3900.

ATIS	ROANOKE APP CON	ROANOKE TOWER	GND CON	CLNC DEL
132.375	126.9 339.8	118.3 257.8	121.9 257.8	119.7

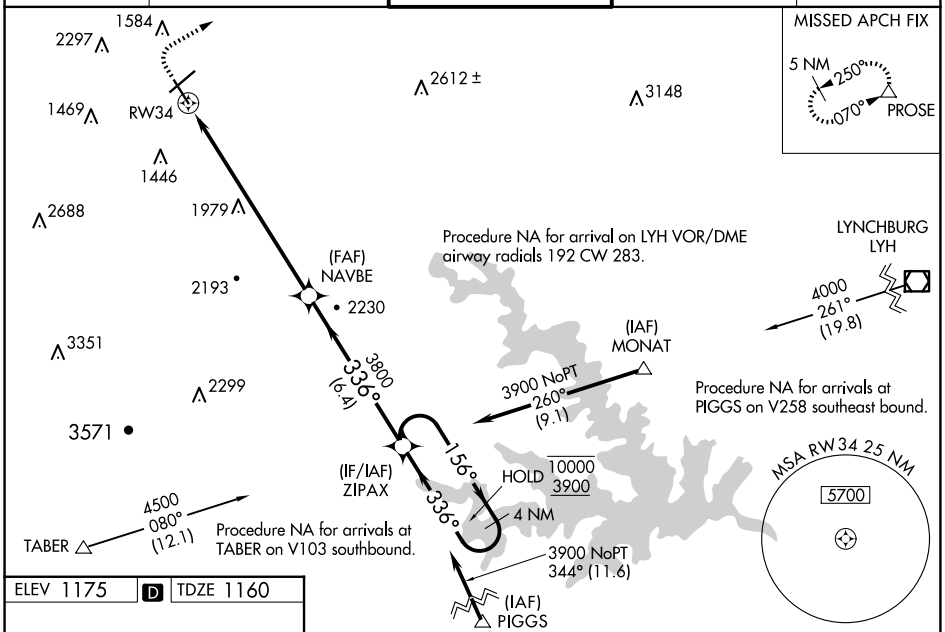

ELEV 1175 | D | TDZE 1160

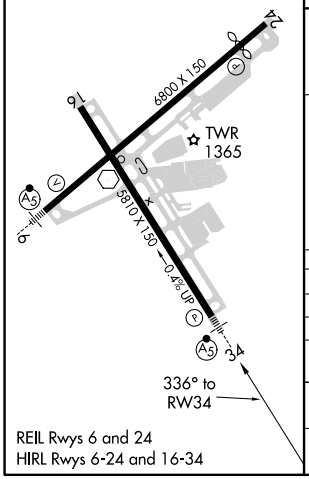

REIL Rwys 6 and 24
HIRL Rwys 6-24 and 16-34

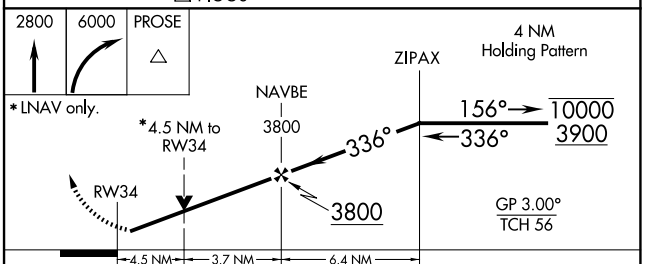

CATEGORY	A	B	C	D
LPV DA #	1560-¾ 400 (400-¾)			
LPV DA	2568-5 1408 (1400-5)			
LNAV/VNAV DA	2300-4 1140 (1200-4)			
LNAV MDA	2640-¾ 1480 (1500-¾)	2640-1 1480 (1500-1)	2640-3 1480 (1500-3)	
C CIRCLING	2640-1¼ 1465 (1500-1¼)	2640-1½ 1465 (1500-1½)	2640-3 1465 (1500-3)	2820-3 1645 (1700-3)

NE-3, 20 MAR 2025 to 17 APR 2025
NE-3, 20 MAR 2025 to 17 APR 2025