WAAS CH 45606 W23A	APP CRS 238°	Rwy ldg 8002 TDZE 3967 Apt Elev 3967

RNAV (GPS) RWY 23

SCOTTSBLUFF/WESTERN NEBRASKA RGNL/WM B HEILIG FLD (BFF)

When local altimeter setting not received, use Alliance altimeter setting: increase LPV DA to 4347 feet and visibility ¼ SM; increase LNAV/VNAV DA to 4679 feet; increase all MDAs 100 feet and visibility Cats C and D ½ SM. Baro-VNAV NA when using Alliance altimeter setting. For uncompensated Baro-VNAV systems, LNAV/VNAV NA below -22°C (-7°F) or above 41°C (105°F). VDP NA when using Alliance altimeter setting. Visibility reduction by helicopters NA. DME/DME RNP-0.3 NA.

MISSED APPROACH: Climb to 6700 direct GESBE and via 243° track to PUREE and hold.

ASOS	DENVER CENTER	UNICOM
121.025	127.95 338.2	123.0 (CTAF) L

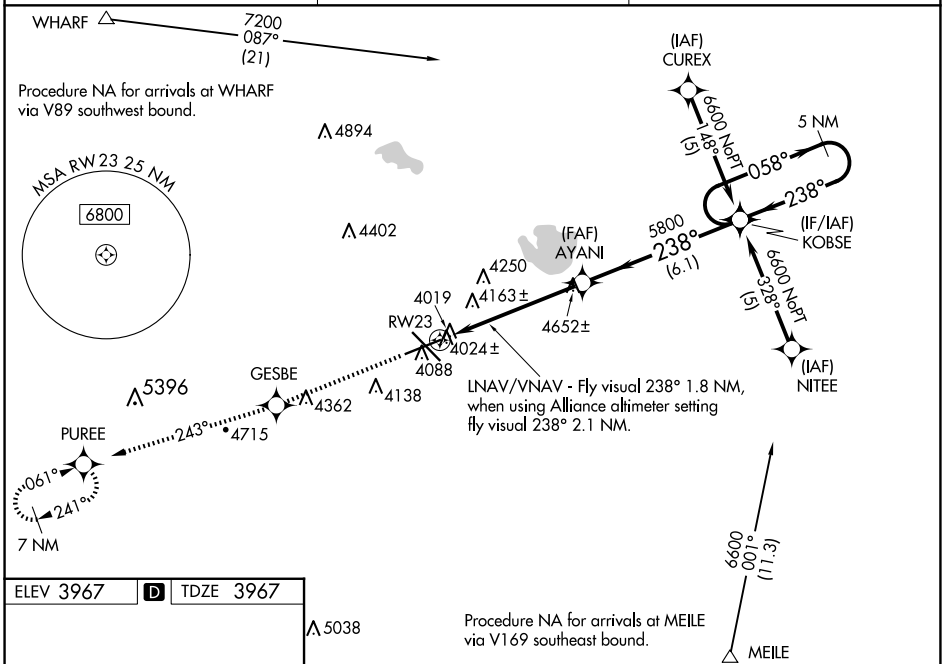

ELEV 3967 | D | TDZE 3967

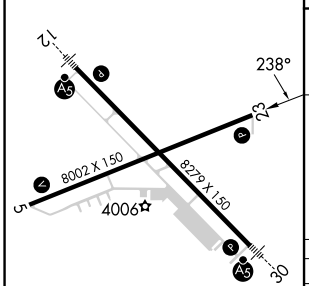

HIRL Rwy 12-30 L
MIRL Rwy 5-23 L

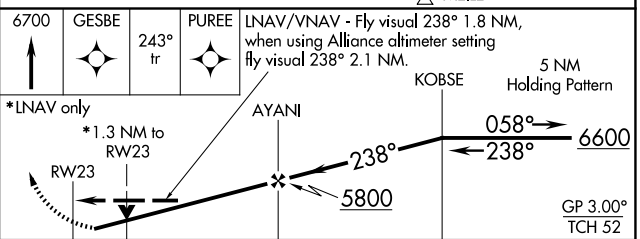

CATEGORY	A	B	C	D
LPV DA	4256-1 289 (300-1)			
LNAV/VNAV DA	4588-2 621 (700-2)			
LNAV MDA	4420-1 453 (500-1)		4420-1¼ 453 (500-1¼)	4420-1½ 453 (500-1½)
C CIRCLING	4500-1 533 (600-1)		4560-1½ 593 (600-1½)	4740-2½ 773 (800-2½)

NC-2, 20 MAR 2025 to 17 APR 2025