

(BAYPO2.BAYPO) 24137

AL-416 (FAA)

TAMPA INTL (TPA)
TAMPA, FLORIDA

BAYPO TWO DEPARTURE (RNAV)

TAMPA DEP CON
118.8 239.3
D-ATIS
128.475
CLNC DEL
133.6
CPDLC
GND CON
121.7 269.4
TAMPA TOWER
119.5 269.4

RNAV 1 - DME/DME/IRU or GPS required.

RADAR required.

**TOP ALTITUDE:
6000**

TAKEOFF MINIMUMS

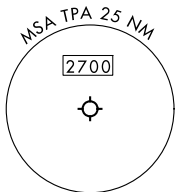
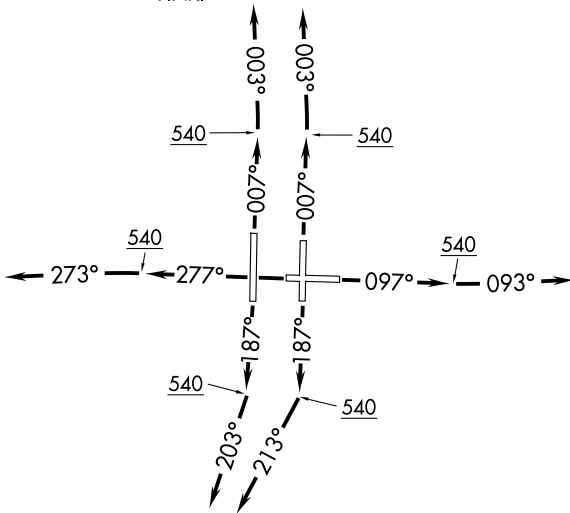
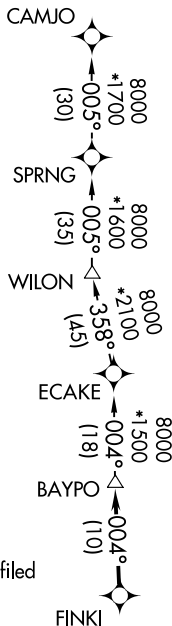
Rwys 1L/R, 19R, 28: Standard.

Rwy 10: Standard with minimum climb
of 240' /NM to 800.

Rwy 19L: Standard with minimum climb
of 230' /NM to 300.

NOTE: Jet aircraft only.

NOTE: WILON TRANSITION for use by aircraft filed
to Jacksonville area airports only,
or as assigned by ATC.



(CONTINUED ON FOLLOWING PAGE)

NOTE: Chart not to scale.

BAYPO TWO DEPARTURE (RNAV)

(BAYPO2.BAYPO) 16MAY24

TAMPA, FLORIDA
TAMPA INTL (TPA)

SE-3, 20 MAR 2025 to 17 APR 2025

SE-3, 20 MAR 2025 to 17 APR 2025