VALPARAISO DESTIN FT WALTON BEACH, FLORIDA

RNAV (GPS) RWY 20

[USAF] EGLIN AFB DESTIN FORT WALTON BEACH (KVPS)

APCH CRS	Rwy ldg	10,012
195°	TDZE	62
	Arpt Elev	84

RNP APCH - GPS

* When ALS inop increase CAT AB RVR to 55, vis to 1 mile; CAT CDE vis to 1⅜ miles.

ALSF-1

MISSED APPROACH: Climb to 3000 direct ELISS and hold.

ATIS ★	APP CON	TOWER	GND CON	CLNC DEL
134.625 273.5	125.1 281.45 271°- 089° 132.1 360.6 090°- 270°	118.2 353.65	121.8 335.8	127.7 377.2

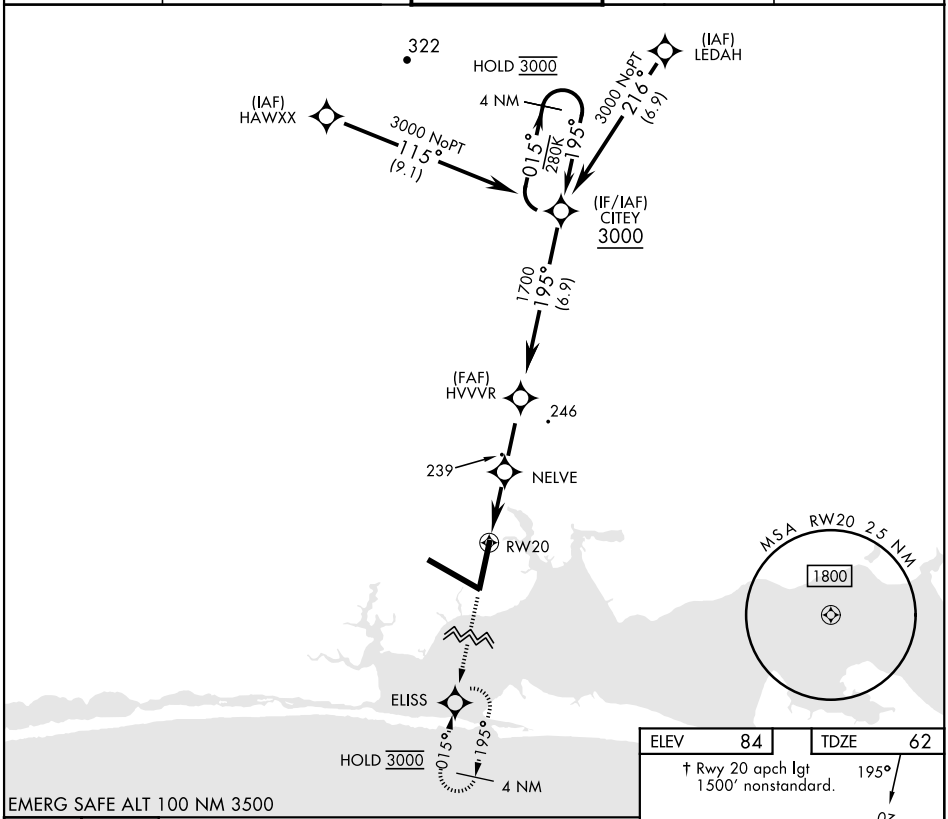

EMERG SAFE ALT 100 NM 3500

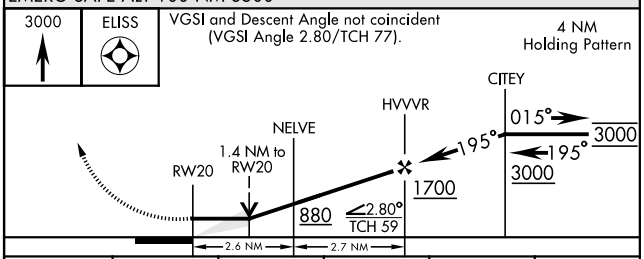

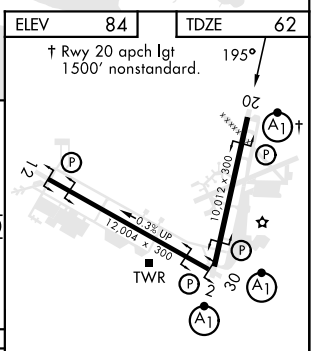

CATEGORY	A	B	C	D	E
LNAV MDA *	540/24 478 (500-½)		540/50 478 (500-1)		
C CIRCLING	600-1 516 (600-1)		680-1½ 596 (600-1½)	680-2 596 (600-2)	700-2¼ 616 (700-2¼)

HIRL all rwys

SE-3, 20 MAR 2025 to 17 APR 2025

SE-3, 20 MAR 2025 to 17 APR 2025