APP CRS	Rwy ldg	9708
101°	TDZE	1141
	Apt Elev	1203

RNAV (RNP) Z RWY 10C
PITTSBURGH INTL (PIT)

RNP AR APCH - GPS. Authorization required.

For uncompensated Baro-VNAV systems, procedure NA below -17°C or above 54°C. Simultaneous approach authorized.

MISSED APPROACH: Climb to 4000 on track 101° to HAVRU and on track 147° to JAPAV and on track 198° to GUZIT and hold.

D-ATIS	PITTSBURGH APP CON	PITTSBURGH TOWER	GND CON	CLNC DEL
ARR 127.25 DEP 135.9	123.95 360.8	128.3 291.7	SOUTH 121.9 348.6 NORTH 127.8 348.6	126.75 353.7

CPDLC

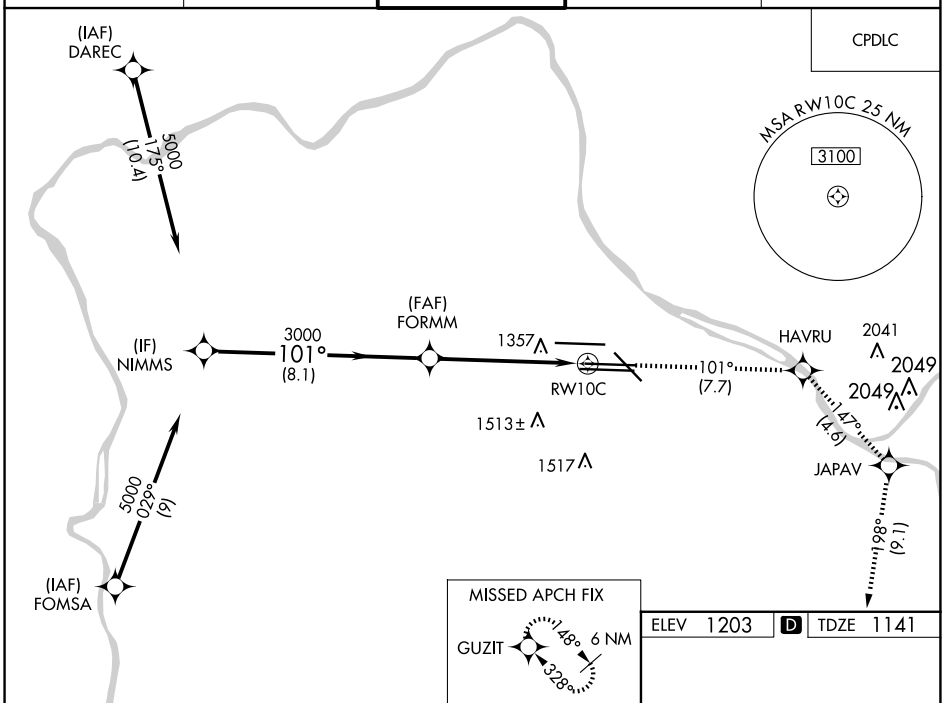

ELEV 1203 D TDZE 1141

4000	tr 101°	HAVRU	tr 147°	JAPAV	tr 198°	GUZIT

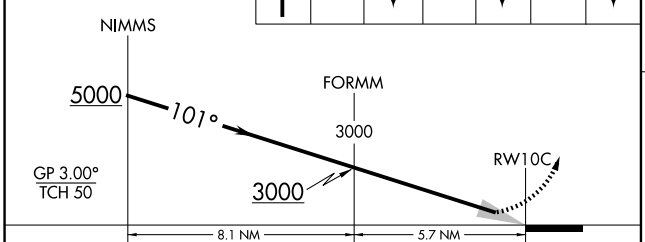

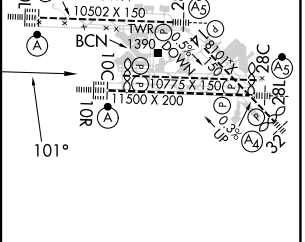

CATEGORY	A	B	C	D
RNP 0.20 DA	1566-1¼ 425 (400-1¼)			
RNP 0.30 DA	1669-1½ 528 (500-1½)			

AUTHORIZATION REQUIRED

REIL Rwy 10C
HIRL all Rwys
TDZ/CL Rwys 10L, 10R, 28L, 28R, 28C, and 32

NE-4, 20 MAR 2025 to 17 APR 2025

NE-4, 20 MAR 2025 to 17 APR 2025