WAAS CH 61039 W18A	APP CRS 176°	Rwy ldg 9180 TDZE 7 Apt Elev 11

RNAV (GPS) RWY 18
ST PETE-CLEARWATER INTL (PIE)

RNP APCH - GPS.

Circling to Rwy 22 NA at night. For uncompensated Baro-VNAV systems, LNAV/VNAV NA below 3°C or above 54°C. For inop ALS, increase LNAV/VNAV all Cats visibility to RVR 4500 and LNAV Cats C and D visibility to RVR 5500.

MALSR

MISSED APPROACH: Climb to 2600 direct RONXI and hold.

ATIS	TAMPA APP CON	ST PETERSBURG-CLEARWATER TOWER ★	GND CON	CLNC DEL	UNICOM
134.5	125.3 316.05	118.3 (CTAF) L 257.8	121.9 348.6	120.6 350.2	122.95

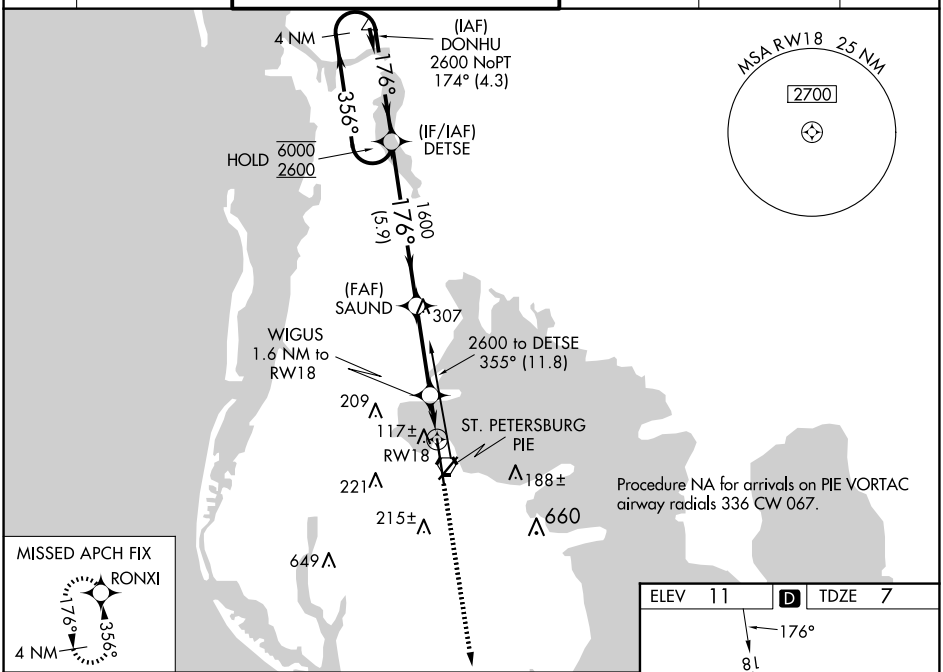

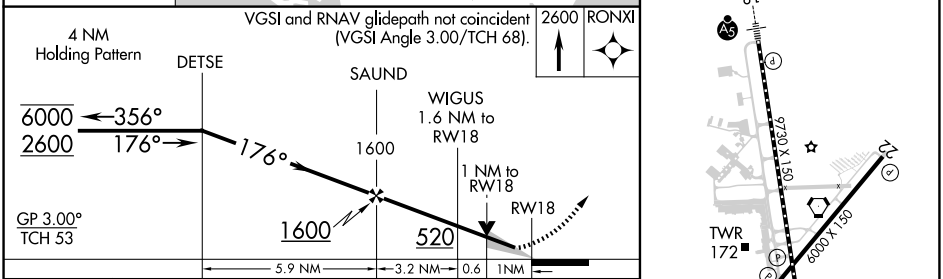

CATEGORY	A	B	C	D
LPV DA	207/18 200 (200-½)			
LNAV/VNAV DA	278/24 271 (300-½)			
LNAV MDA	380/24 373 (400-½)		380/35 373 (400-⅝)	
C CIRCLING	520-1 509 (600-1)		600-1½ 589 (600-1½)	620-2 609 (700-2)

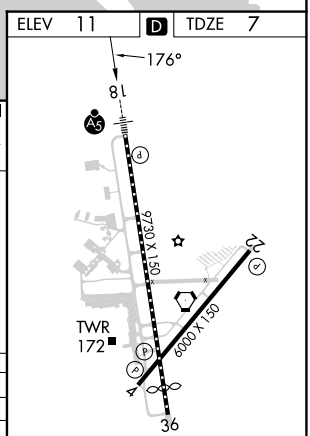

TDZ/CL Rwy 18 L
HIRL Rwy 18-36 L
MIRL Rwy 4-22 L
REIL Rwys 4 and 22

SE-3, 20 MAR 2025 to 17 APR 2025