WAAS CH 58004 W21A	APP CRS 210°	Rwy ldg 6006 TDZE 697 Apt Elev 697

RNAV (GPS) RWY 21
VERMILION RGNL (DNV)

RNP APCH - GPS.

Circling NA to Rwys 12 and 30. For uncompensated Baro-VNAV systems, LNAV/VNAV NA below -16°C or above 54°C. For inop ALS, increase LPV all Cats visibility to 1 SM and LNAV Cat D visibility to 1¼ SM.

MALSR

MISSED APPROACH: Climb to 2300 direct ATULE and hold.

AWOS-3	CHAMPAIGN APP CON ★	CLNC DEL	UNICOM
119.275	121.35 285.65	121.7	122.7 (CTAF) L

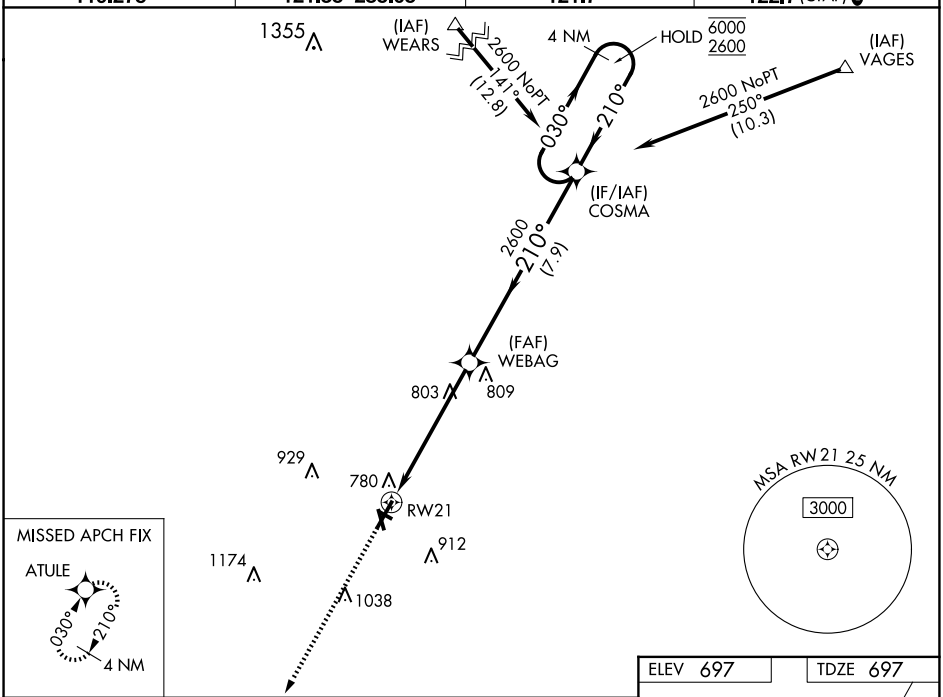

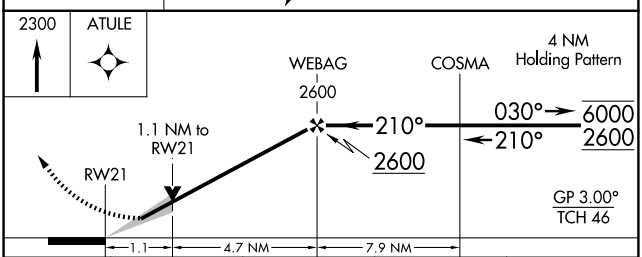

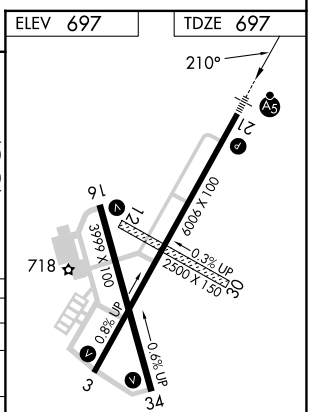

HIRL Rwy 3-21 L
MIRL Rwy 16-34 L
REIL Rwys 16 and 34 L

CATEGORY	A	B	C	D
LPV DA	990-½ 293 (300-½)			
LNAV/VNAV DA	1069-¾ 372 (400-¾)			
LNAV MDA	1080-½ 383 (400-½)			1080-1 383 (400-1)
CIRCLING	1160-1 463 (500-1)		1240-1½ 543 (600-1½)	1340-2 643 (700-2)

EC-3, 20 MAR 2025 to 17 APR 2025
EC-3, 20 MAR 2025 to 17 APR 2025