WAAS CH 70636 W04A	APP CRS 037°	Rwy ldg 4997 TDZE 1116 Apt Elev 1119

RNAV (GPS) RWY 4
THIEF RIVER FALLS RGNL (TVF)

RNP APCH.

Rwy 4 helicopter visibility reduction below ¾ SM NA. For uncompensated Baro-VNAV systems, LNAV/VNAV NA below -17°C or above 54°C.

MISSED APPROACH: Climb to 3300 direct FISTS and hold.

AWOS-3PT	MINNEAPOLIS CENTER	UNICOM
119.025	132.15 269.6	122.8 (CTAF) L

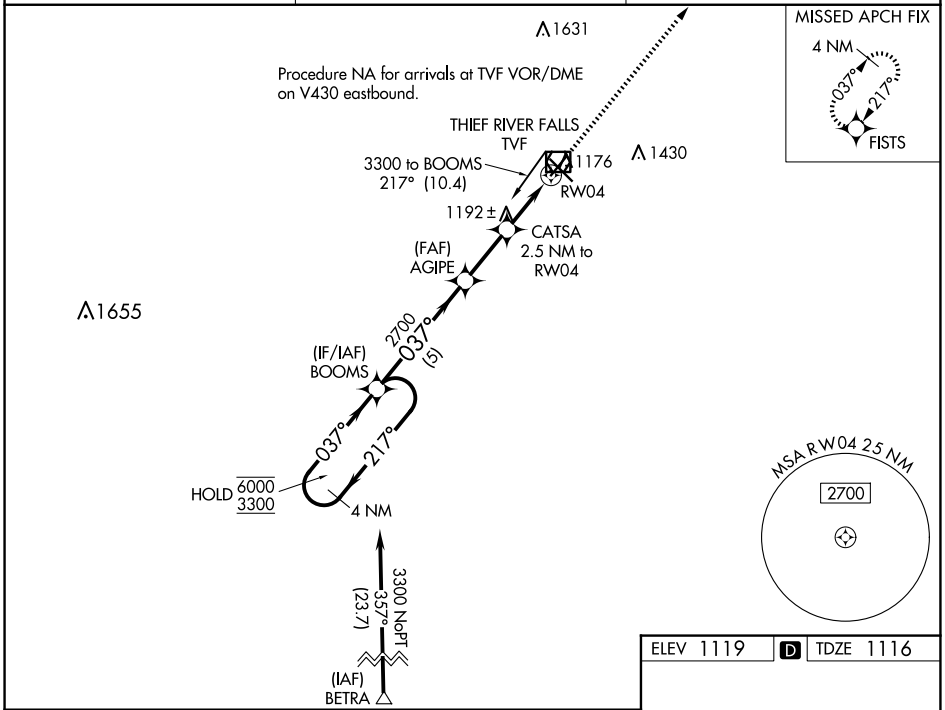

ELEV 1119	D	TDZE 1116

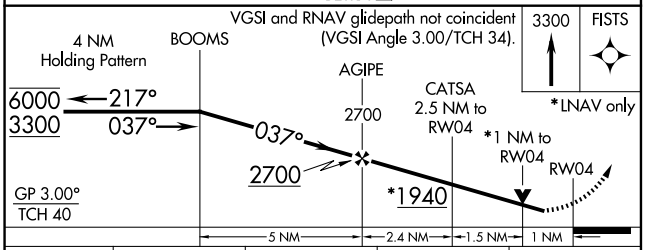

CATEGORY	A	B	C	D
LPV DA	1366-1 250 (300-1)		NA	
LNAV/VNAV DA	1366-1 250 (300-1)		NA	
LNAV MDA	1460-1 344 (400-1)		NA	
C CIRCLING	1540-1 421 (500-1)	1580-1 461 (500-1)	NA	

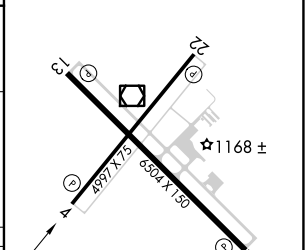

HIRL Rwy 13-31 L
MIRL Rwy 4-22 L
REIL Rwys 4, 13 and 22 L

NC-1, 20 MAR 2025 to 17 APR 2025

NC-1, 20 MAR 2025 to 17 APR 2025